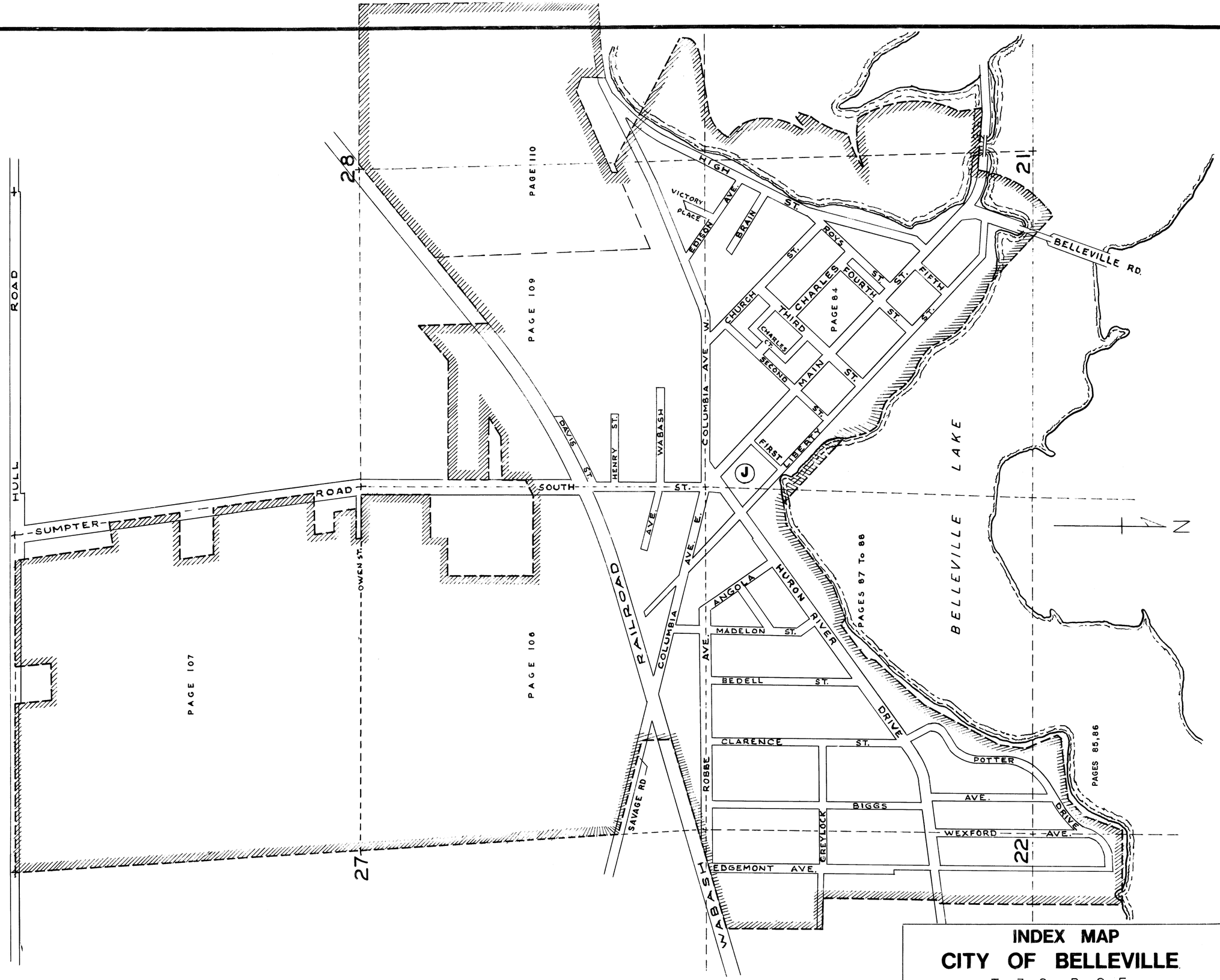


Date 10-8-74
Drawn by A. BANNER
Checked by
Approved by
Revised 9-5-78
2-4-80
4-27-82
3-23-87
7-10-91
3-18-96
9-17-98

(J) MUNICIPAL OFFICE
CITY OF BELLEVILLE
6 MAIN STREET
BELLEVILLE, MI 48111

(734) 697-9323 OFFICE
(734) 697-6837 FAX

INDEX MAP
CITY OF BELLEVILLE

T. 3 S. R. 8 E.
WAYNE COUNTY, MICHIGAN

SCALE 1 INCH = 500 FEET

DEPARTMENT of MANAGEMENT and BUDGET
ASSESSMENT and EQUALIZATION DIVISION

© 1998 COUNTY OF WAYNE, STATE OF MICHIGAN

ALL RIGHTS RESERVED. NO PART OF THIS MAP MAY BE REPRODUCED OR TRANSMITTED IN ANY FORM OR BY ANY MEANS, WITHOUT PERMISSION IN WRITING, FROM THE COPYRIGHT OWNER. COPYRIGHT INFRINGERS WILL BE PROSECUTED TO THE FULL EXTENT ALLOWABLE BY LAW, UNDER THE FEDERAL COPYRIGHT STATUTE, 17 U.S.C. 101, ET AL.

82-11-213

PAGE 84

REVISED
5-16-94
5-11-93
5-27-92
7-10-91
5-2-90

DENTON ROAD

BELLEVILLE ROAD

MAIN STREET

FIFTH STREET

LIBERTY STREET

CITY OF BELLEVILLE LAKE

ASSESSOR'S PLAT No. 5 OF BELLEVILLE

BELLEVILLE PLAT No. 5

ASSESSOR'S PLAT No. 4

ASSESSOR'S THE HIGHLANDS

RANDALL PARK SUBDIVISION

EDISON SUBDN

LOT 299

38.07 Ac.

0.93 Ac.

2.21 Ac.

REPLAT NO. 1 WAYNE COUNTY COND. SUB. PLAN NO. 167 AKA BELLEVILLE LAKE TERRACE

65' CONTOUR

66 FT. WD. STREET

50 FT. WD. STREET

49.5 FT. WD. STREET

66' WD. STREET

80' WD. STREET

FIRST STREET

SECOND STREET

THIRD STREET

FOURTH STREET

CHARLES STREET

CHURCH STREET

BRAIN STREET

HIGH STREET

WEST STREET

COLUMBIA AVENUE

ROYS AVENUE

SECTION 21
SECTION 28

SECTION 21
SECTION 28

Z-28-94

COMB.
C-S 4-4-94 DF

11-19-41	8-29-72
9-11-42	10-1-74
12-4-46	5-11-77
12-18-62	4-27-78
6-12-63	1-20-81
2-1-64	9-1-81
3-10-64	4-22-83
4-27-65	4-18-84
3-16-67	4-10-86
11-27-68	10-31-89
3-3-72	6-3-91

te 5-25-40
awn by P JANETTE Fleming
hecked by
pproved by
vised

(J) MUNICIPAL OFFICE
CITY OF BELLVILLE
6 MAIN STREET
BELLEVILLE, MI 48111

(313) 697-9323 OFFICE
(313) 697-6837 FAX

Revised 6-10-95 mp

S.E. 1/4 SECTION 21

CITY OF BELLEVILLE

T. 3 S. R. 8 E.
WAYNE COUNTY, MICHIGAN

SCALE 1 INCH = 200 FEET

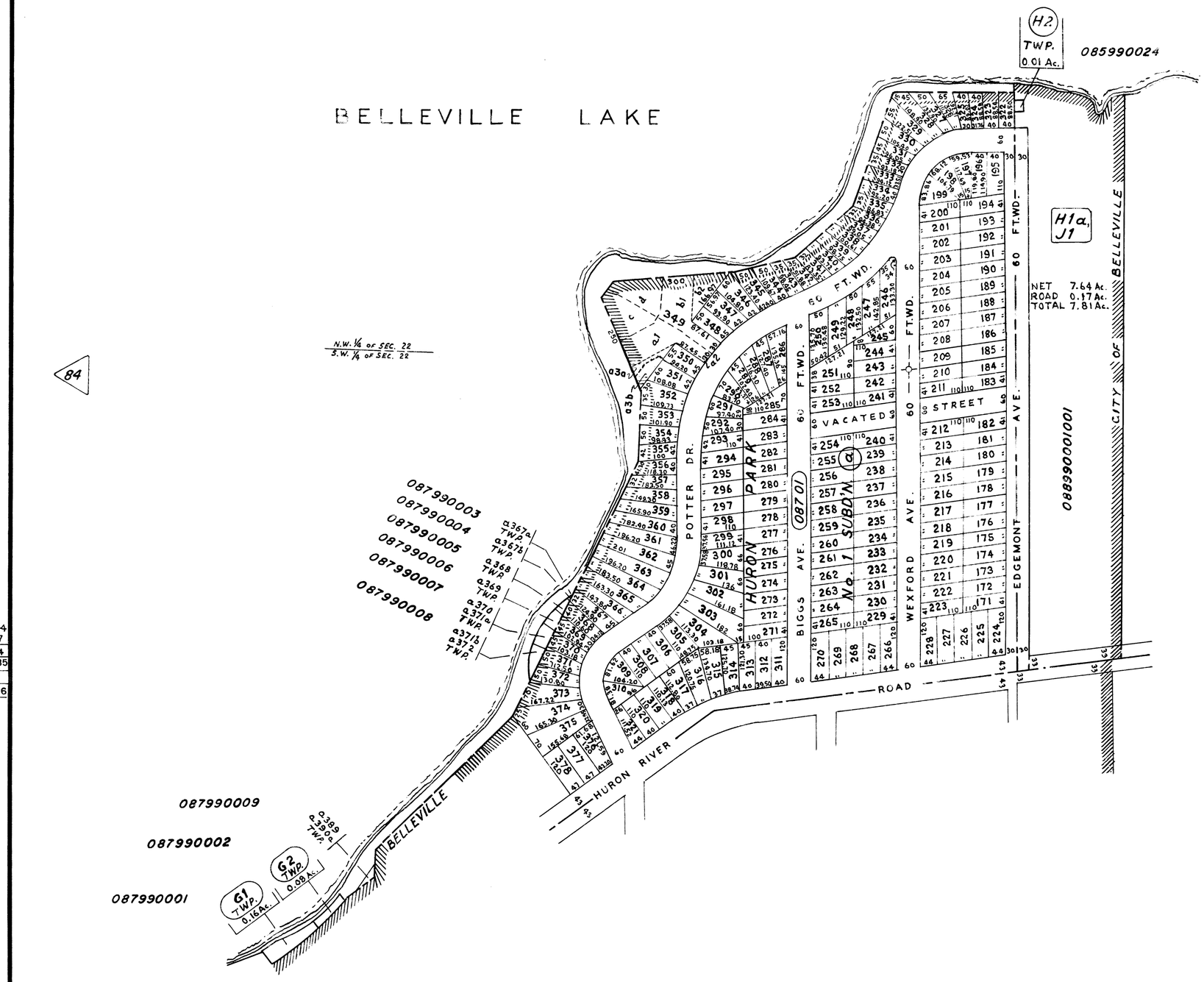
DEPARTMENT of MANAGEMENT and BUDGET
ASSESSMENT and EQUALIZATION DIVISION

© 1994 COUNTY OF WAYNE, STATE OF MICHIGAN

ALL RIGHTS RESERVED. NO PART OF THIS MAP MAY BE REPRODUCED OR TRANSMITTED IN ANY FORM OR BY ANY MEANS WITHOUT PERMISSION IN WRITING FROM THE COPYRIGHT OWNER. COPYRIGHT INFRINGERS WILL BE PROSECUTED TO THE FULL EXTENT ALLOWABLE BY LAW, UNDER THE FEDERAL COPYRIGHT ACT OF 1976, 17 USC, SEC. 101 ET SEQ.

85

109



Date 10-1-74
Drawn by BANNER
Checked by
Approved by
Revised 9-23-74
5-11-77
4-19-84
4-25-85
6-2-90
9-9-96

PART OF SECTION 22

CITY OF BELLEVILLE

T. 3 S. R. 8 E.

WAYNE COUNTY, MICHIGAN

SCALE 1 INCH = 200 FEET

DEPARTMENT of MANAGEMENT and BUDGET
ASSESSMENT and EQUALIZATION DIVISION

© 1996 COUNTY OF WAYNE, STATE OF MICHIGAN

ALL RIGHTS RESERVED. NO PART OF THIS MAP MAY BE REPRODUCED OR TRANSMITTED IN ANY FORM OR BY ANY MEANS, WITHOUT PERMISSION IN WRITING, FROM THE COPYRIGHT OWNER. COPYRIGHT INFRINGERS WILL BE PROSECUTED TO THE FULL EXTENT ALLOWABLE BY LAW, UNDER THE FEDERAL COPYRIGHT STATUTE, 17 U.S.C. 101, ET AL.

82-11-224

PAGE 87-88

N.W. 1/4 of SEC. 22
S.W. 1/4 of SEC. 22

BELLEVILLE

(E)
085990023
167.39 Ac.

LAKE

990003 q367a TWP
990004 q367b TWP
990005 q368 TWP
990006 q369 TWP
990007 q370 TWP
990008 q371a q371b q372 TWP
990009 q389 q390 TWP
990001 G1 TWP. 0.16 Ac.
990002 G2 TWP. 0.08 Ac.
990001 G1 0.37 Ac.
990002 G2 0.25 Ac.

WAYNE COUNTY COND SUB PLAN NO. 978 AKA LAKEVIEW OF BELLEVILLE

CITY OF BELLEVILLE

HURON RIVER

CLARK

BROW OF HILL

POTTER DRIVE

60 FT. WD.

PARK

HURON AVE.

VACATED WEXFORD AVE. (08701)

SUBDIV. No 1

STREET

H1a, J1

NET 7.64 Ac.
ROAD 0.17 Ac.
TOTAL 7.81 Ac.

088
990001001

BELLEVILLE

CITY OF

088
990002
R1a1
N. 1.72 Ac.
R.O. 0.19 Ac.
T. 1.91 Ac.

R1a2a
088 0.86 Ac.
990003001

R1b1
088
990004001
1.71 Ac.

22R2a
22S2a
22T2a
088990005
7.78 Ac.
SCHOOL

GREYLOCK ST.

50 FT. WD.

EDGEMONT

BIGGS AVENUE

SUBDIVISION

08704

08703

08702

08403

ASSESSORS PLAT 2

LIBERTY

ANGOLA ST.

ROLAND ST.

MADELON ST.

SOUTH ST.

PARK 1 1.75 Ac.

ASSESSORS PLAT No. 1

STREET

VAC. STREET

SAVAGE ROAD

COLUMBIA AVE. E.

ROBBE AVENUE

SECTION 22
SECTION 27

0.68 Ac.

BEDELL ST.

CLARENCE ST.

OLB1

OLB2

OLA

VAN BUREN PUBLIC SCHOOL DIST 1

RAILROAD

WABASH

84

106

SECTION 21
SECTION 22

Date	5-25-40
Drawn by	Fleming
Checked by	
Approved by	
Revised	11-19-41
	9-15-42
	3-1-44
	12-4-46
	6-26-47
	4-13-48
	1-24-51
	5-15-54
	5-21-56
	2-11-57
	5-14-57
	3-17-61
	2-24-70
	3-3-72
	1-29-74
	9-23-74
	5-11-77
	4-28-78
	4-10-84
	6-2-90
	6-3-91
	2-28-94
	6-10-95
	9-11-96
	3-17-10

S.W. 1/4 SECTION 22

CITY OF BELLEVILLE

T. 3 S. R. 8 E.

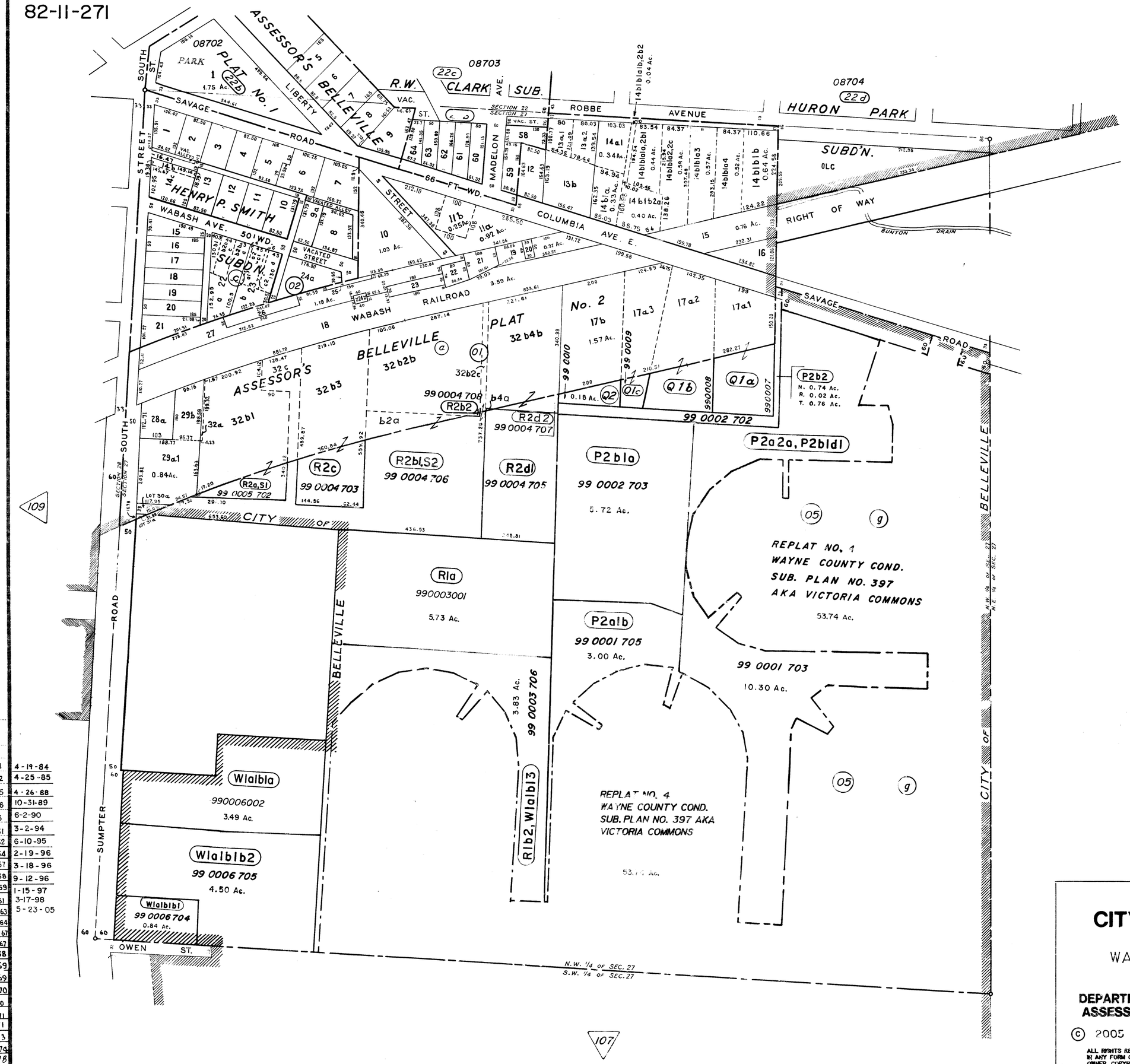
WAYNE COUNTY, MICHIGAN

SCALE 1 INCH = 200 FEET

DEPARTMENT of MANAGEMENT and BUDGET
ASSESSMENT and EQUALIZATION DIVISION

© 2010 COUNTY OF WAYNE, STATE OF MICHIGAN

ALL RIGHTS RESERVED. NO PART OF THIS MAP MAY BE REPRODUCED OR TRANSMITTED IN ANY FORM OR BY ANY MEANS, WITHOUT PERMISSION IN WRITING, FROM THE COPYRIGHT OWNER. COPYRIGHT INFRINGERS WILL BE PROSECUTED TO THE FULL EXTENT ALLOWABLE BY LAW, UNDER THE FEDERAL COPYRIGHT STATUTE, 17 U.S.C. 101, ET AL.



Date	5-25-40
Drawn by	Fleming
Checked by	
Approved by	
Revised	11-19-41
	9-16-42
	2-14-45
	8-2-46
	12-4-46
	6-15-51
	7-8-52
	12-6-54
	3-1-57
	3-3-58
	8-4-59
	3-17-61
	6-13-63
	5-18-64
	3-16-67
	9-19-67
	8-7-68
	1-22-69
	4-15-69
	2-24-70
	7-27-70
	6-9-71
	11-9-71
	5-10-73
	10-8-74
	4-27-78
	3-29-82
	3-30-83
	4-19-84
	4-25-85
	4-26-88
	10-31-89
	6-2-90
	3-2-94
	6-10-95
	2-19-96
	3-18-96
	9-12-96
	1-15-97
	3-17-98
	5-23-05

N.W. 1/4 SECTION 27

CITY OF BELLEVILLE

T. 3 S. R. 8 E.

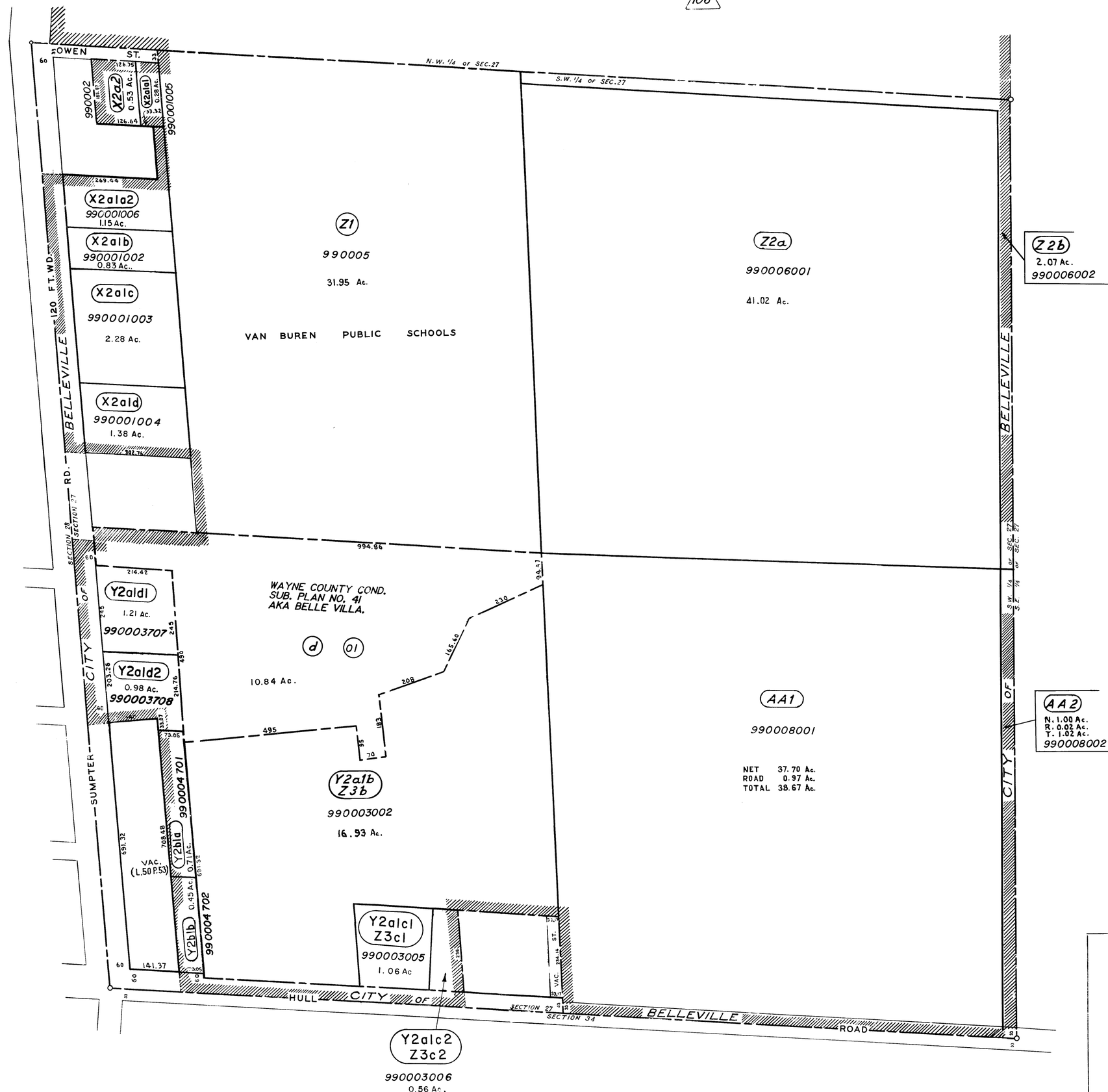
WAYNE COUNTY, MICHIGAN

SCALE 1 INCH = 200 FEET

DEPARTMENT of MANAGEMENT and BUDGET
ASSESSMENT and EQUALIZATION DIVISION

© 2005 COUNTY OF WAYNE, STATE OF MICHIGAN

ALL RIGHTS RESERVED. NO PART OF THIS MAP MAY BE REPRODUCED OR TRANSMITTED IN ANY FORM OR BY ANY MEANS, WITHOUT PERMISSION IN WRITING, FROM THE COPYRIGHT OWNER. COPYRIGHT INFRINGERS WILL BE PROSECUTED TO THE FULL EXTENT ALLOWABLE BY LAW, UNDER THE FEDERAL COPYRIGHT STATUTE, 17 U.S.C. 101, ET AL.



Date	5-25-40
Drawn by	Fleming
Checked by	
Approved by	
Revised	6-26-47
	3-4-53
	12-6-54
	5-9-57
	7-15-57
	3-1-60
	6-13-63
	8-7-68
	1-21-69
	4-15-69
	7-1-69
	2-24-70
	3-3-72
	7-19-72
	12-13-72
	9-19-74
	4-27-78
	3-19-80
	3-30-82
	3-23-87
	10-31-89
	5-18-90
	6-2-90
	9-17-98
	5-23-05

S.W. 1/4 SECTION 27

CITY OF BELLEVILLE

T. 3 S. R. 8 E.

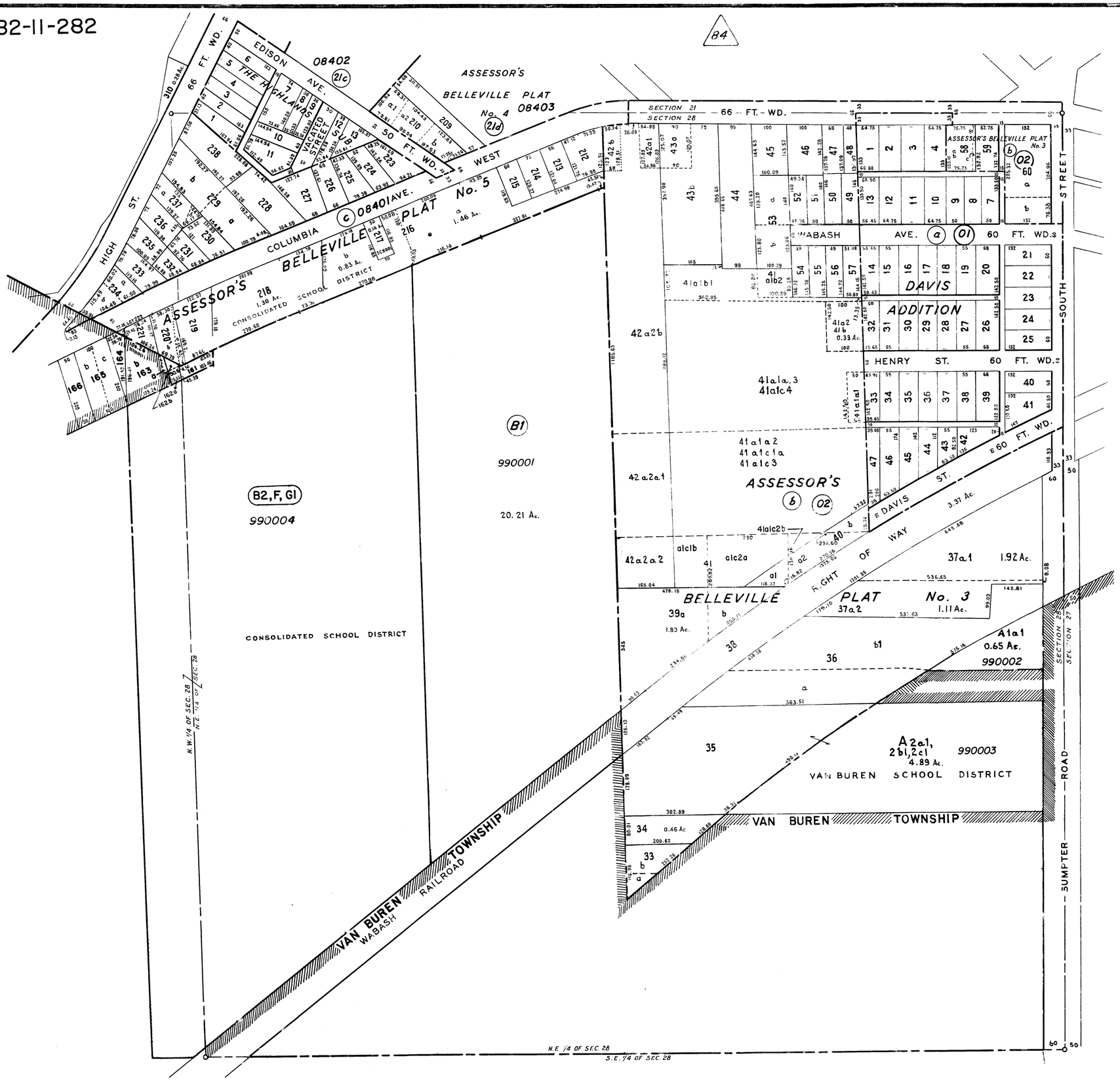
WAYNE COUNTY, MICHIGAN

SCALE 1 INCH = 200 FEET

DEPARTMENT of MANAGEMENT and BUDGET
ASSESSMENT and EQUALIZATION DIVISION

© 2005 COUNTY OF WAYNE, STATE OF MICHIGAN

ALL RIGHTS RESERVED. NO PART OF THIS MAP MAY BE REPRODUCED OR TRANSMITTED IN ANY FORM OR BY ANY MEANS, WITHOUT PERMISSION IN WRITING, FROM THE COPYRIGHT OWNER. COPYRIGHT INFRINGERS WILL BE PROSECUTED TO THE FULL EXTENT ALLOWABLE BY LAW, UNDER THE FEDERAL COPYRIGHT STATUTE, 17 U.S.C. 101, ET AL.



Date	5-25-40
Drawn by	UNGER
Checked by	
Approved by	
Revised	6-1-41
	9-16-42
3-30-82	4-25-45
3-30-83	8-2-46
3-25-87	12-4-46
4-23-87	6-10-48
4-27-88	6-30-49
6-2-90	12-1-49
5-27-92	3-5-54
	10-26-56
	5-9-57
	5-24-62
	1-23-69
	4-15-69
	10-5-70
	12-10-70
	3-6-72
	5-11-72
	12-15-72
	4-25-73
	6-4-73
	5-21-74
	10-8-74
	3-11-77
	2-4-80

N.E. 1/4 SECTION 28

CITY OF BELLEVILLE

T. 3 S. R. 8 E.

WAYNE COUNTY, MICHIGAN

SCALE 1 INCH = 200 FEET

DEPARTMENT of MANAGEMENT and BUDGET
ASSESSMENT and EQUALIZATION DIVISION

© 1992 COUNTY OF WAYNE, STATE OF MICHIGAN.

ALL RIGHTS RESERVED. NO PART OF THIS MAP MAY BE REPRODUCED OR TRANSMITTED IN ANY FORM OR BY ANY MEANS, WITHOUT PERMISSION IN WRITING, FROM THE COPYRIGHT OWNER. COPYRIGHT INFRINGERS WILL BE PROSECUTED TO THE FULL EXTENT ALLOWABLE BY LAW, UNDER THE FEDERAL COPYRIGHT STATUTE, 17 U.S.C. 101, ET AL.

BELLEVILLE LAKE

SECTION 21
SECTION 28

E
990001
15.54 Ac.

KULZER SUBDIVISION 04
28m

g 01

SUPERVISOR'S VAN BUREN PLAT NO. 4

VAN BUREN TOWNSHIP

HIGH ST. 66FT. WD.

21c 08402

THE HIGHLAND SUB.

(SEE MAP PAGE 109)

08401

COLUMBIA AVE. WEST 66 FT. WD.

ASSESSOR'S BELLEVILLE PLAT NO. 5

(LOTS 161 AND 162 ALSO PART OF SUPERVISOR'S VAN BUREN PLAT NO. 4)

109

HURON RIVER DRIVE 60 FT. WD.

HURON-ELWELL SUB'N. h 02

93 FT. WD.

ELWELL RD.

SECTION 29
SECTION 28

k 03

BRIAR PATCH SUBDIVISION NO. 1

HARBOUR POINTE SUB.

HARBOUR POINTE DRIVE 60 FT. WD.

OUTLOT A

170b

(PART OF SUPERVISOR'S VAN BUREN PLAT NO. 4)

4.72 Ac.

Q2
0.11 Ac.
99 0001 002

LIGHT TOWER DRIVE 60 FT. WD.

BREAKWATER DR. 60 FT. WD.

BREAKWATER COURT

LIGHT TOWER COURT 60 FT. WD.

BELLE COVE CT. 60 FT. WD.

HARBOUR POINTE CT. 60' WD.

HARBOUR POINTE SUB. NO. 2

03 i

OUTLOT B
9.17 Ac.

2881
109990001
20.21 Ac.

2882, F, G1
109990004
34.40 Ac.

ASSESSOR'S BELLEVILLE PLAT NO. 3

10902

N.W. 1/4 SECTION 28
N.E. 1/4 SECTION 28

VAN BUREN CONSOLIDATED SCHOOL DISTRICT

WABASH R.R.

N.W. 1/4 SECTION 28

S.W. 1/4 SECTION 28

VAN BUREN TOWNSHIP

Date 2-1-80
Drawn by D. LIPSCOMB
Checked by
Approved by
Revised 4-23-87
6-2-90
6-18-92
5-18-95

N.W. 1/4 SECTION 28

CITY OF BELLEVILLE

T. 3 S. R. 8 E.

WAYNE COUNTY, MICHIGAN

SCALE 1 INCH = 200 FEET

DEPARTMENT of MANAGEMENT and BUDGET
ASSESSMENT and EQUALIZATION DIVISION

© 1995 COUNTY OF WAYNE, STATE OF MICHIGAN

ALL RIGHTS RESERVED. NO PART OF THIS MAP MAY BE REPRODUCED OR TRANSMITTED IN ANY FORM OR BY ANY MEANS, WITHOUT PERMISSION IN WRITING, FROM THE COPYRIGHT OWNER. COPYRIGHT INFRINGERS WILL BE PROSECUTED TO THE FULL EXTENT ALLOWABLE BY LAW, UNDER THE FEDERAL COPYRIGHT STATUTE, 17 U.S.C. 101, ET AL.

CITY OF BELLEVILLE

SUBDIVISION INDEX

SUBDIVISION	Item No.	Liber Page	Map Page	E.D.P. No.
ASSESSOR'S BELLEVILLE PLAT NO. 1	22b	66-25	87,106	087-02
ASSESSOR'S BELLEVILLE PLAT NO. 2	27a	67-65	106	01
ASSESSOR'S BELLEVILLE PLAT NO. 3	28b	67-66	109	02
ASSESSOR'S BELLEVILLE PLAT NO. 4	21d	67-71	84,87,109	084-03
ASSESSOR'S BELLEVILLE PLAT NO. 5	-	67-72	-	-
Lots 212 to 238	28c	-	109	084-01
Lots 239 to 310	21b	-	84	01
BELLE VILLA TOWNHOUSES COND	27d	17986-264 to 298	107	01
BELLEVILLE LAKE FRONT DEVELOPMENT COND.	21h	36372-541 to 592	84	07
BELLEVILLE LAKE TERRACE COND	21f	21128-878 to 905	84	05
DAVIS'S ADDITION TO THE VILLAGE OF BELLEVILLE	28a	18-59	109	01
DICKERSON'S SUB	27d	50-53	107	Vacated
HARBOUR POINTE SUB	28h	105-37 to 40	110	02
HARBOUR POINTE SUB NO. 2	28j	106-51 to 56	110	03
HENRY P. SMITH SUB	27c	67-7	106	02
HURON PARK SUB	22d	46-38	87,106	087-04
HURON PARK NO. 1 SUB	22a	56-14	85 to 88	087-01
MAIN STREET COND.	21g	35008-73 to 133	84	06
LAKEVIEW OF BELLEVILLE		47544-398 to 474	87	05
R. W. CLARK SUB	-	51-97	-	-
Lots 1 to 57, 65 to 89	22c	-	87	03
Lots 58 to 64	27b	-	106	087-03
RANDALL PARK SUB	21e	87-19	84	04
REPLAT NO. 1 OF WAYNE COUNTY COND SUB PLAN NO. 167	21f	21128-878 to 905	84	05
REPLAT NO. 4 OF WAYNE COUNTY COND SUB PLAN NO. 397	27g	29720-1178 to 1186	106	05
SUPERVISOR'S VAN BUREN PLAT NO. 4	28g	70-28	110	01
THE HIGHLANDS	21c	45-24	84	02
VICTORIA COMMONS COND	27g	29720-1178 to 1186	106	05
WAYNE COUNTY COND SUB PLAN NO. 41	27d	17986-264 to 298	107	01
WAYNE COUNTY COND SUB PLAN NO.640	21g	35008-73 to 133	84	06
WAYNE COUNTY COND SUB PLAN NO. 664	21h	36372-541 to 592	84	07
WAYNE COUNTY COND SUB PLAN NO.978		47544-398 to 474	87	05

Date 6-24-96
Drawn by Jadwiga Grabski
Checked by
Approved by
Revised 1-15-97
3-17-98
1-31-03
3-17-10

(c) 2010 COUNTY OF WAYNE, STATE OF MICHIGAN

DEPARTMENT OF MANAGEMENT AND BUDGET
ASSESSMENT AND EQUALIZATION DIVISION