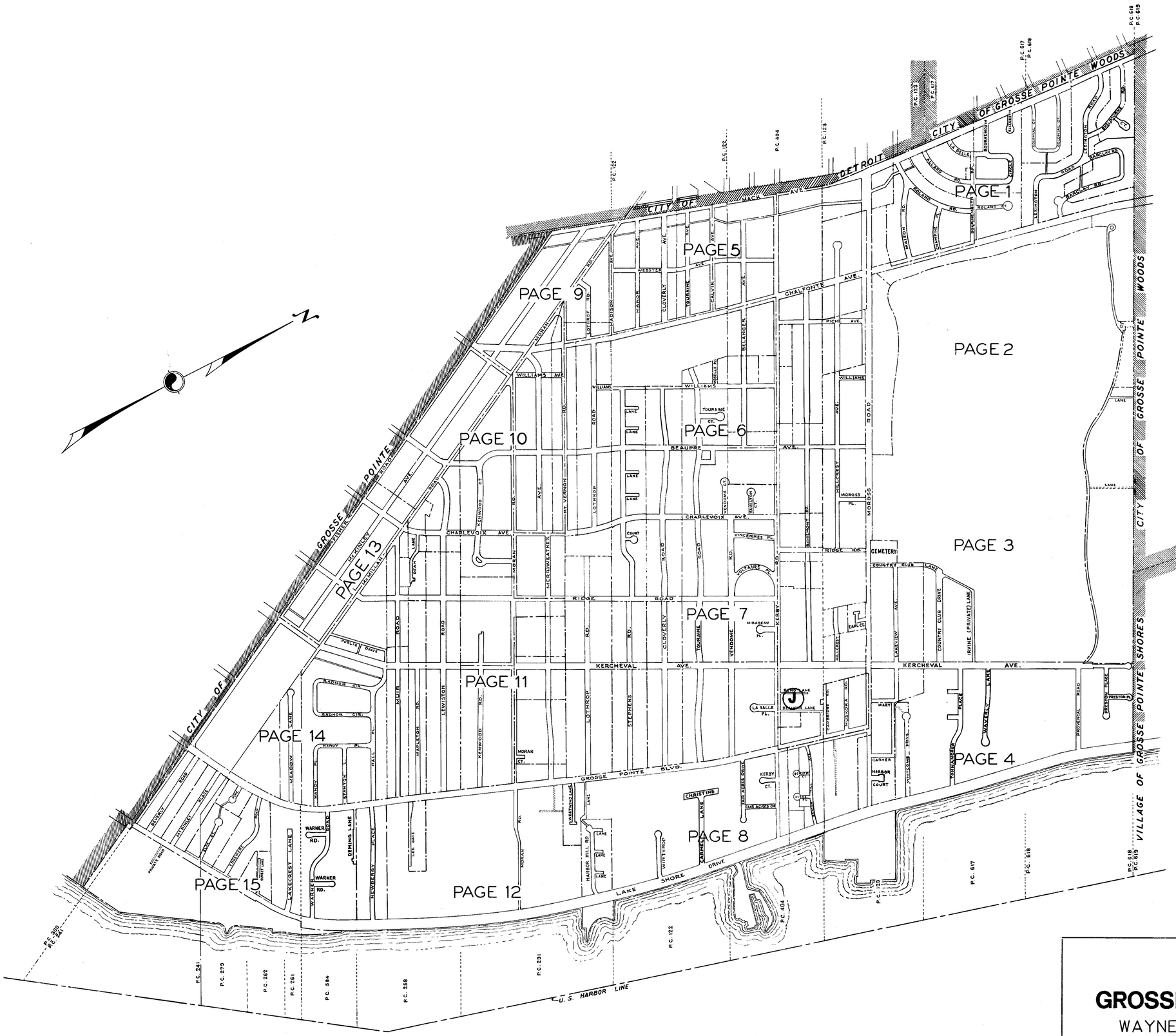

5-20-39.
wn by Abrams
cked by
roved by
ised 2-2-40.
6-1-41
7-9-42
7-3-46
5-18-49
2-2-50
1-8-51
7-23-52
11-5-52
12-8-54
4-10-57
12-5-57
12-8-59
5-9-62
4-29-63
11-21-63
4-29-65
8-2-66
10-3-67
6-9-83
7-16-91
6-4-92

(J)

MUNICIPAL OFFICE
CITY OF GROSSE POINTE FARMS
90 KERBY
GROSSE POINTE FARMS, MI 48236

(313) 885-6600 OFFICE
(313) 885-0917 FAX

INDEX MAP
CITY OF GROSSE POINTE FARMS

WAYNE COUNTY, MICHIGAN

SCALE 1 INCH = 800 FEET

DEPARTMENT of MANAGEMENT and BUDGET
ASSESSMENT and EQUALIZATION DIVISION

© 1992 COUNTY OF WAYNE, STATE OF MICHIGAN

ALL RIGHTS RESERVED. NO PART OF THIS MAP MAY BE REPRODUCED OR TRANSMITTED IN ANY FORM OR BY ANY MEANS, WITHOUT PERMISSION IN WRITING, FROM THE COPYRIGHT OWNER. COPYRIGHT INFRINGERS WILL BE PROSECUTED TO THE FULL EXTENT ALLOWABLE BY LAW, UNDER THE FEDERAL COPYRIGHT STATUTE, 17 U.S.C. 101, ET AL.

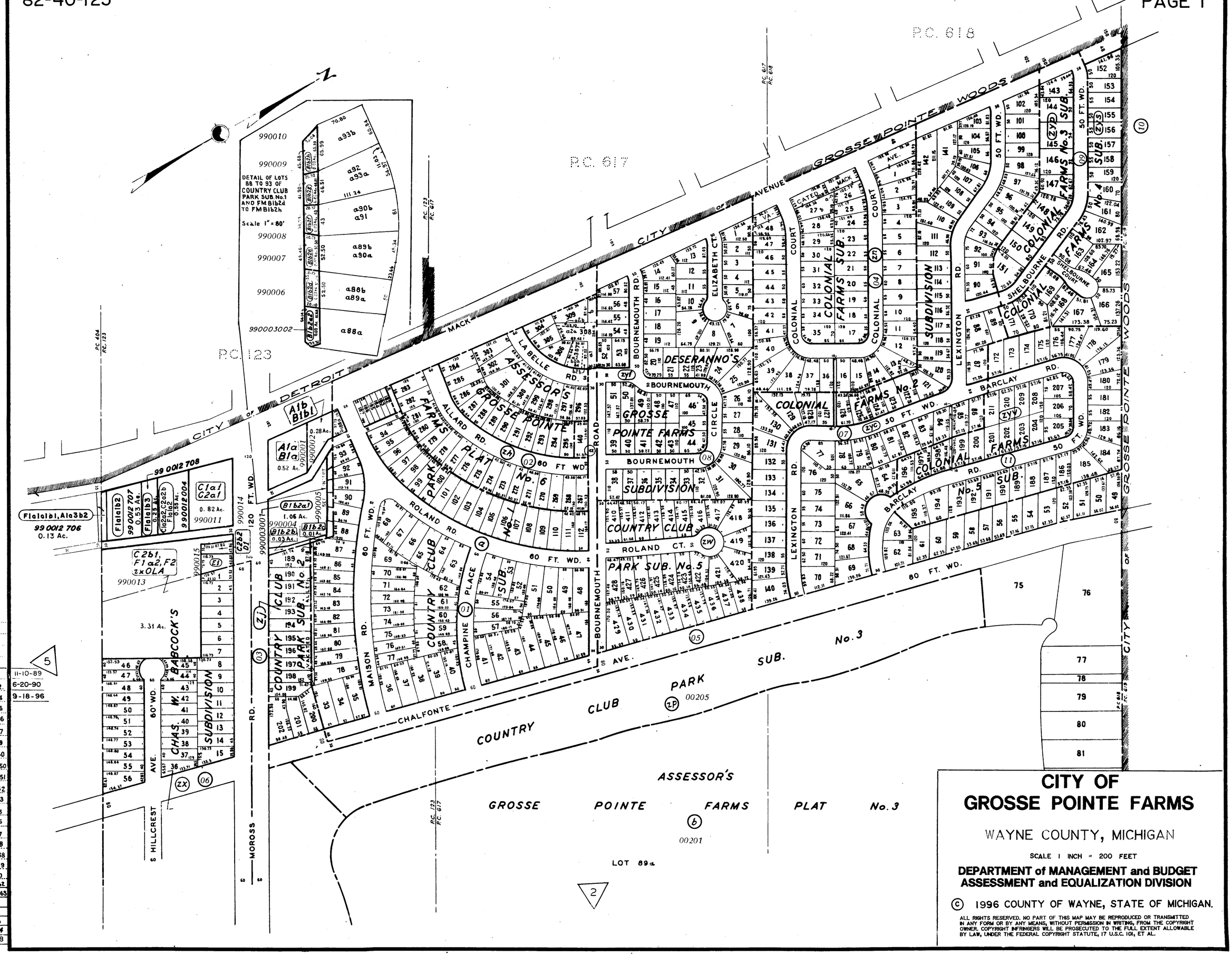

Date 5-20-39
Drawn by Abrams-Fleming
Checked by
Approved by
Revised 6-1-40
6-1-41
5-2-42
11-2-44
4-3-46
6-11-46
1-2-47
5-24-49
2-2-50
6-14-50
12-10-51
11-5-52
12-10-53
5-9-55
9-5-56
4-15-57
2-27-58
11-21-58
2-23-59
2-22-60
5-8-62
4-25-63
~~3-76~~
3-22-79
6-9-83
2-3-84
5-24-88
11-10-89
6-20-90
9-18-96

CITY OF GROSSE POINTE FARMS

WAYNE COUNTY, MICHIGAN

SCALE 1 INCH = 200 FEET

DEPARTMENT of MANAGEMENT and BUDGET
ASSESSMENT and EQUALIZATION DIVISION

© 1996 COUNTY OF WAYNE, STATE OF MICHIGAN.

ALL RIGHTS RESERVED. NO PART OF THIS MAP MAY BE REPRODUCED OR TRANSMITTED IN ANY FORM OR BY ANY MEANS, WITHOUT PERMISSION IN WRITING, FROM THE COPYRIGHT OWNER. COPYRIGHT INFRINGERS WILL BE PROSECUTED TO THE FULL EXTENT ALLOWABLE BY LAW, UNDER THE FEDERAL COPYRIGHT STATUTE, 17 U.S.C. 101, ET AL.

82-40-123

PAGE 2

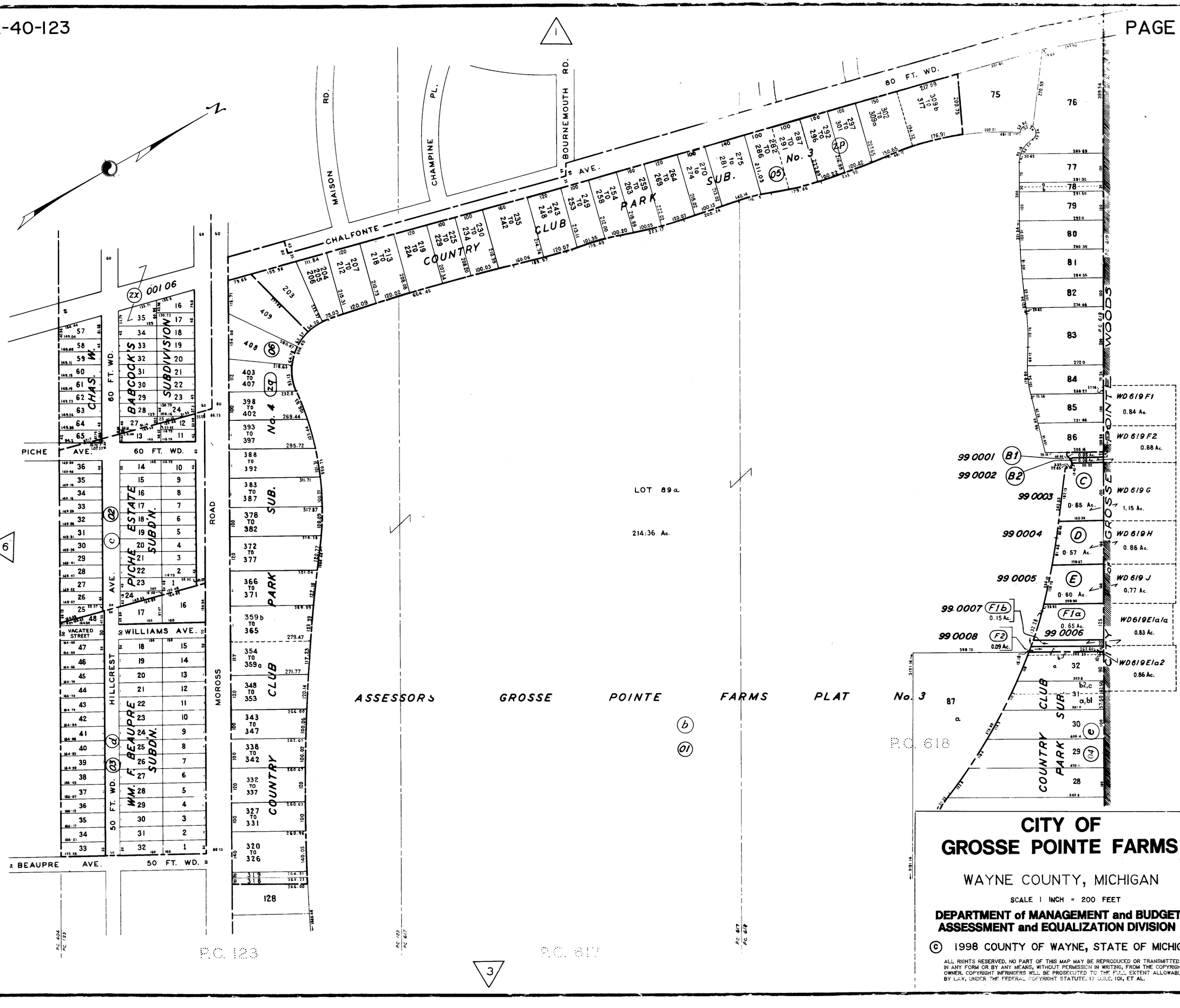

ASSESSORS GROSSE POINTE FARMS PLAT No. 3

Date 5-20-39.
Drawn by Abrams-Fleming
Checked by
Approved by
Revised 6-1-41
4-30-42.
4-3-46
2-13-48
12-21-48
5-23-49
12-16-49
8-11-50
3-13-51
7-23-52
12-1-52
2-19-53
5-9-55
9-5-56
2-23-60
5-31-60
4-9-63
1-4-73
6-9-83
3-11-85
6-20-90
9-18-98

CITY OF GROSSE POINTE FARMS

WAYNE COUNTY, MICHIGAN

SCALE 1 INCH = 200 FEET

DEPARTMENT of MANAGEMENT and BUDGET
ASSESSMENT and EQUALIZATION DIVISION

© 1998 COUNTY OF WAYNE, STATE OF MICHIGAN

ALL RIGHTS RESERVED. NO PART OF THIS MAP MAY BE REPRODUCED OR TRANSMITTED IN ANY FORM OR BY ANY MEANS, WITHOUT PERMISSION IN WRITING, FROM THE COPYRIGHT OWNER. COPYRIGHT INFRINGERS WILL BE PROSECUTED TO THE FULL EXTENT ALLOWABLE BY LAW, UNDER THE FEDERAL COPYRIGHT STATUTE, 17 U.S.C. 101, ET AL.

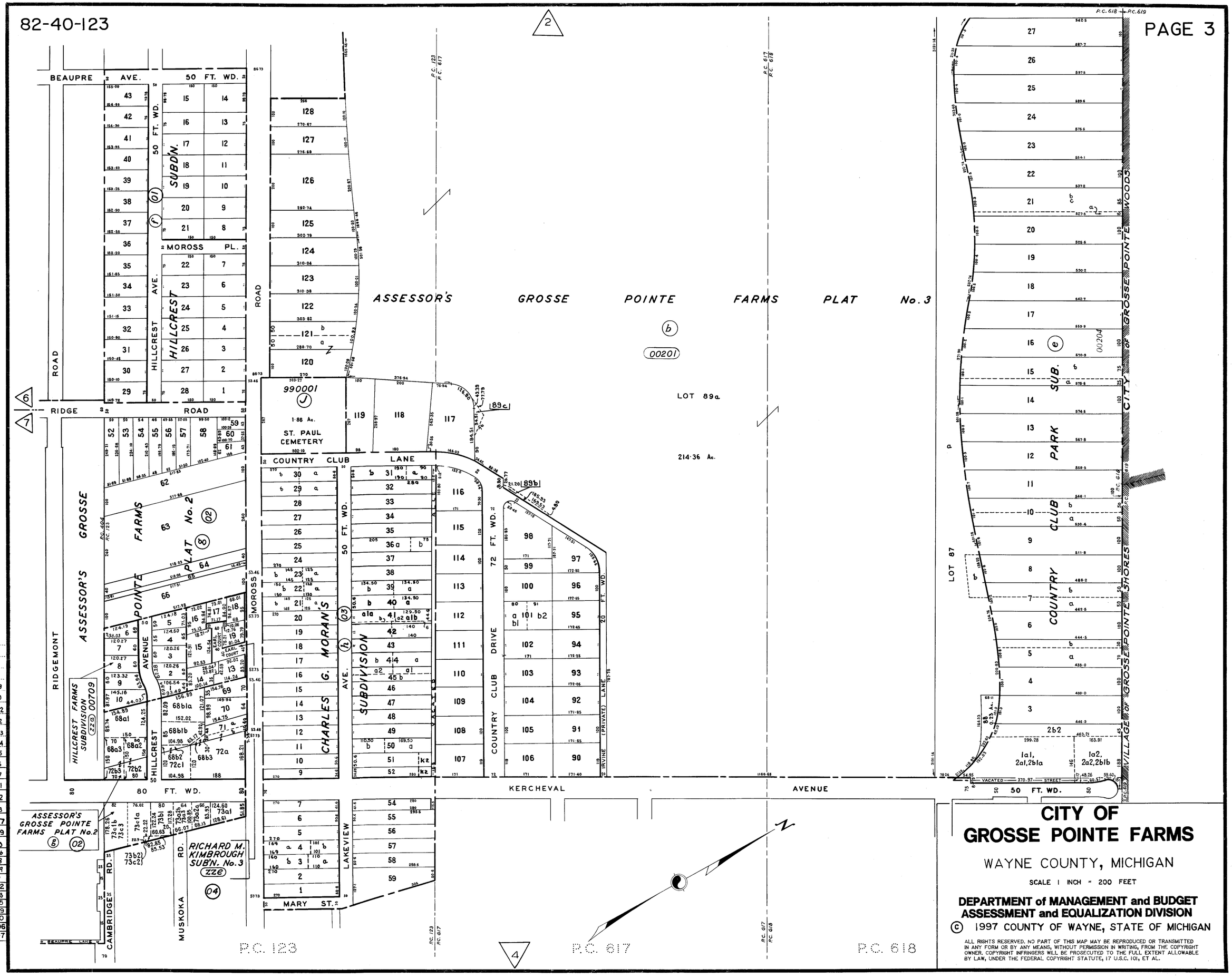

Date 5-20-39.
Drawn by Fleming
Checked by
Approved by
Revised 10-10-49
8-17-50
7-23-52
9-10-52
5-19-53
4-23-54
4-19-55
9-6-56
4-11-57
5-12-61
5-7-62
4-9-63
10-2-67
11-26-69
5-1-70
3-22-76
5-25-78
3-22-79
5-5-80
4-29-82
8-9-83
1-9-85
11-10-89
6-20-90
9-19-96
9-8-97

CITY OF GROSSE POINTE FARMS

WAYNE COUNTY, MICHIGAN

SCALE 1 INCH = 200 FEET

DEPARTMENT of MANAGEMENT and BUDGET
ASSESSMENT and EQUALIZATION DIVISION

© 1997 COUNTY OF WAYNE, STATE OF MICHIGAN

ALL RIGHTS RESERVED. NO PART OF THIS MAP MAY BE REPRODUCED OR TRANSMITTED IN ANY FORM OR BY ANY MEANS, WITHOUT PERMISSION IN WRITING, FROM THE COPYRIGHT OWNER. COPYRIGHT INFRINGERS WILL BE PROSECUTED TO THE FULL EXTENT ALLOWABLE BY LAW, UNDER THE FEDERAL COPYRIGHT STATUTE, 17 U.S.C. 101, ET AL.

82-40-123

PAGE 4

CITY OF GROSSE POINTE FARMS

WAYNE COUNTY, MICHIGAN

SCALE 1 INCH = 200 FEET

DEPARTMENT of MANAGEMENT and BUDGET
ASSESSMENT and EQUALIZATION DIVISION

© 2006 COUNTY OF WAYNE, STATE OF MICHIGAN

ALL RIGHTS RESERVED. NO PART OF THIS MAP MAY BE REPRODUCED OR TRANSMITTED IN ANY FORM OR BY ANY MEANS, WITHOUT PERMISSION IN WRITING, FROM THE COPYRIGHT OWNER. COPYRIGHT INFRINGERS WILL BE PROSECUTED TO THE FULL EXTENT ALLOWABLE BY LAW, UNDER THE FEDERAL COPYRIGHT STATUTE, 17 U.S.C. 101, ET AL.

Date 5-20-39
Drawn by Abrams, Fleming
Checked by
Approved by
Revised 6-1-40

5-23-49	2-3-84
12-5-49	3-11-85
6-3-51	4-17-86
7-24-51	5-1-87
7-23-52	5-23-88
2-19-53	3-30-90
4-16-53	6-20-90
5-19-53	4-7-05
3-2-54	6-30-06
2-24-56	
4-10-57	
7-22-57	
2-27-58	
12-15-60	
5-9-62	
9-7-62	
4-10-63	
11-21-63	
10-6-65	
10-3-67	
5-24-74	
3-23-76	
11-4-76	
6-9-83	

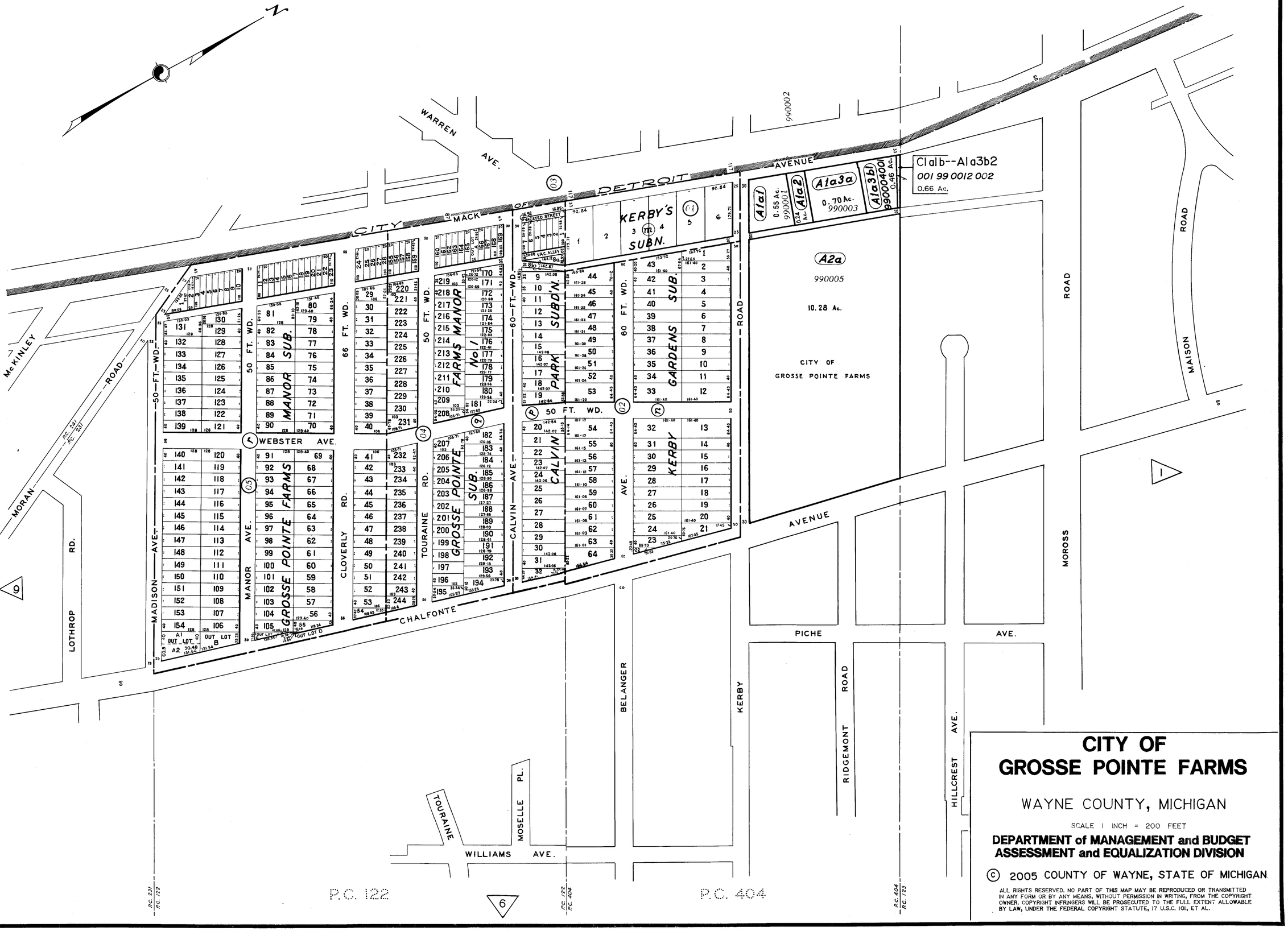

Date 5-20-39.
Drawn by Abrams-Fleming
Checked by
Approved by
Revised 6-1-40
7-8-42
9-4-45
6-11-46
3-3-54
9-6-56
4-15-57
11-21-58
6-9-83
5-24-88
6-20-90
7-17-95
4-7-05

CITY OF GROSSE POINTE FARMS

WAYNE COUNTY, MICHIGAN

SCALE 1 INCH = 200 FEET

DEPARTMENT of MANAGEMENT and BUDGET
ASSESSMENT and EQUALIZATION DIVISION

© 2005 COUNTY OF WAYNE, STATE OF MICHIGAN

ALL RIGHTS RESERVED. NO PART OF THIS MAP MAY BE REPRODUCED OR TRANSMITTED IN ANY FORM OR BY ANY MEANS, WITHOUT PERMISSION IN WRITING, FROM THE COPYRIGHT OWNER. COPYRIGHT INFRINGERS WILL BE PROSECUTED TO THE FULL EXTENT ALLOWABLE BY LAW, UNDER THE FEDERAL COPYRIGHT STATUTE, 17 U.S.C. 101, ET AL.

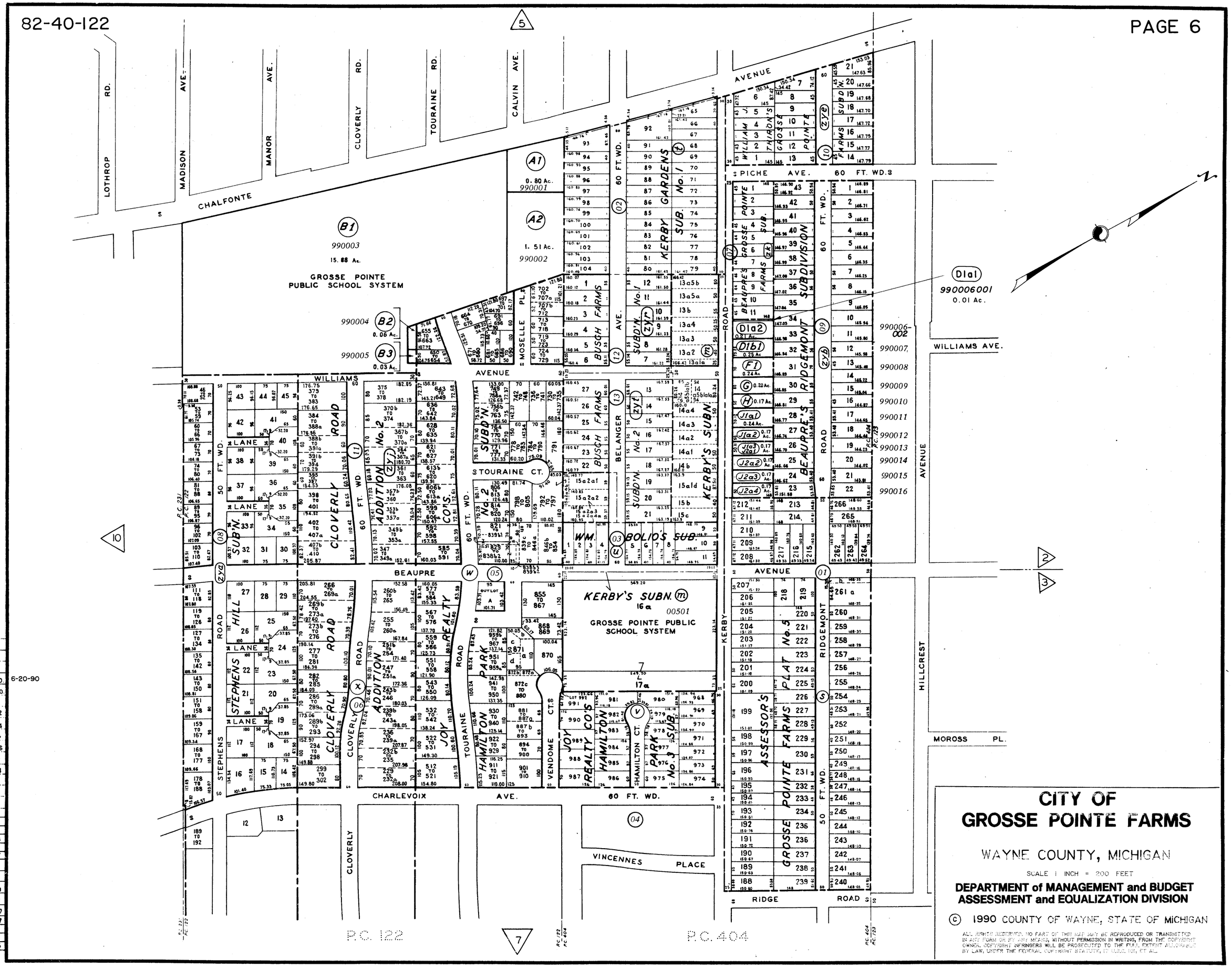

CITY OF GROSSE POINTE FARMS

WAYNE COUNTY, MICHIGAN

SCALE 1 INCH = 200 FEET

DEPARTMENT of MANAGEMENT and BUDGET ASSESSMENT and EQUALIZATION DIVISION

© 1990 COUNTY OF WAYNE, STATE OF MICHIGAN

ALL RIGHTS RESERVED. NO PART OF THIS MAP MAY BE REPRODUCED OR TRANSMITTED IN ANY FORM OR BY ANY MEANS, WITHOUT PERMISSION IN WRITING, FROM THE COPYRIGHT OWNER. COPYRIGHT INFRINGERS WILL BE PROSECUTED TO THE FULL EXTENT ALLOWABLE BY LAW, UNDER THE FEDERAL COPYRIGHT STATUTE, 17 U.S.C. 101, ET AL.

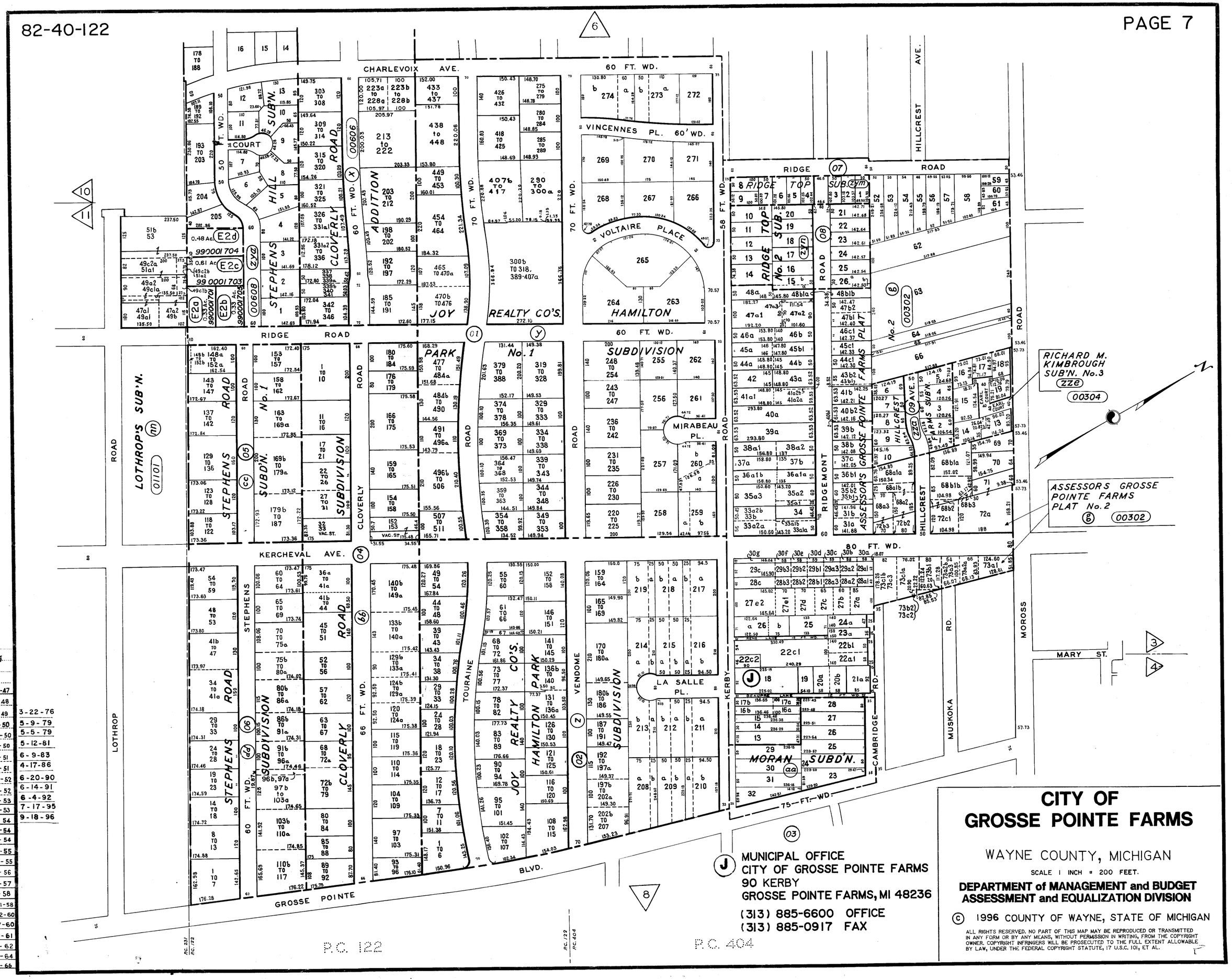

Date 5-20-39
Drawn by Fleming
Checked by
Approved by
Revised 4-11-47

3-8-48	
5-16-49	3-22-76
1-12-50	5-9-79
5-26-50	5-5-79
11-3-50	5-12-81
3-13-51	6-9-83
12-12-51	4-17-86
7-23-52	6-20-90
9-10-52	6-14-91
6-10-53	6-4-92
8-31-53	7-17-95
3-2-54	9-18-96
4-23-54	
11-8-54	
4-19-55	
11-2-55	
9-6-56	
4-15-57	
2-27-58	
11-21-58	
2-22-60	
5-27-60	
3-21-61	
5-7-62	
5-11-64	
8-2-66	

MUNICIPAL OFFICE
CITY OF GROSSE POINTE FARMS
90 KERBY
GROSSE POINTE FARMS, MI 48236
(313) 885-6600 OFFICE
(313) 885-0917 FAX

CITY OF GROSSE POINTE FARMS

WAYNE COUNTY, MICHIGAN

SCALE 1 INCH = 200 FEET.

DEPARTMENT of MANAGEMENT and BUDGET ASSESSMENT and EQUALIZATION DIVISION

© 1996 COUNTY OF WAYNE, STATE OF MICHIGAN

ALL RIGHTS RESERVED. NO PART OF THIS MAP MAY BE REPRODUCED OR TRANSMITTED IN ANY FORM OR BY ANY MEANS, WITHOUT PERMISSION IN WRITING, FROM THE COPYRIGHT OWNER. COPYRIGHT INFRINGERS WILL BE PROSECUTED TO THE FULL EXTENT ALLOWABLE BY LAW, UNDER THE FEDERAL COPYRIGHT STATUTE, 17 U.S.C. 101, ET AL.

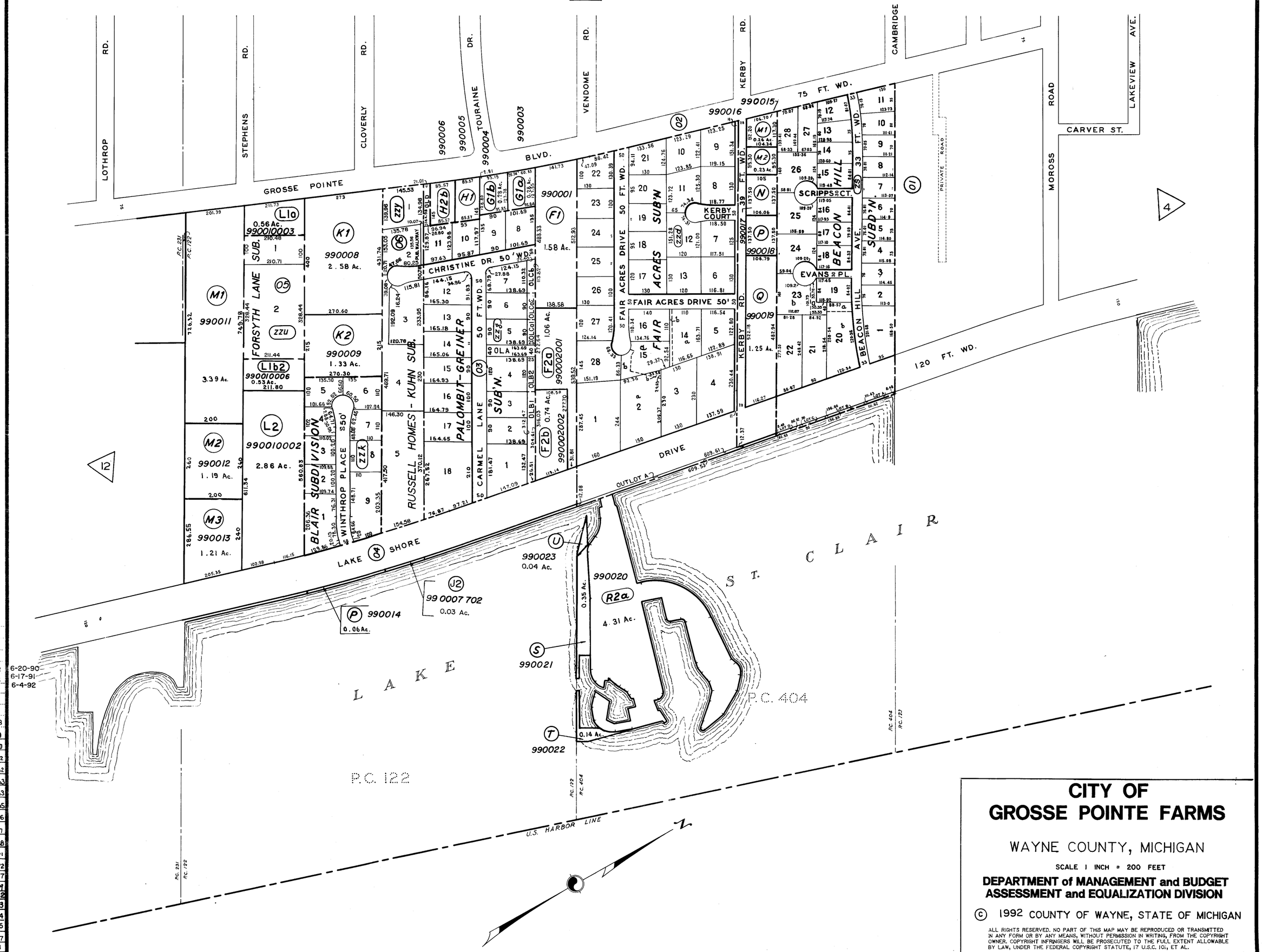

Date 5-20-39.
Drawn by Abrams-Kiraly
Checked by
Approved by
Revised 5-18-42
10-28-43
12-9-49
9-7-56
2-27-58
12-19-58
12-8-59
2-22-60
7-9-62
9-10-62
4-10-63
11-21-63
10-7-65
8-1-66
10-2-67
9-24-68
3-10-71
3-9-72
4-27-77
3-22-79
4-29-82
6-6-83
2-3-84
3-11-85
4-2-87
5-18-88
5-24-88
6-20-90
6-17-91
6-4-92

CITY OF GROSSE POINTE FARMS

WAYNE COUNTY, MICHIGAN

SCALE 1 INCH = 200 FEET

DEPARTMENT of MANAGEMENT and BUDGET
ASSESSMENT and EQUALIZATION DIVISION

© 1992 COUNTY OF WAYNE, STATE OF MICHIGAN

ALL RIGHTS RESERVED. NO PART OF THIS MAP MAY BE REPRODUCED OR TRANSMITTED IN ANY FORM OR BY ANY MEANS, WITHOUT PERMISSION IN WRITING, FROM THE COPYRIGHT OWNER. COPYRIGHT INFRINGERS WILL BE PROSECUTED TO THE FULL EXTENT ALLOWABLE BY LAW, UNDER THE FEDERAL COPYRIGHT STATUTE, 17 U.S.C. 101, ET AL.

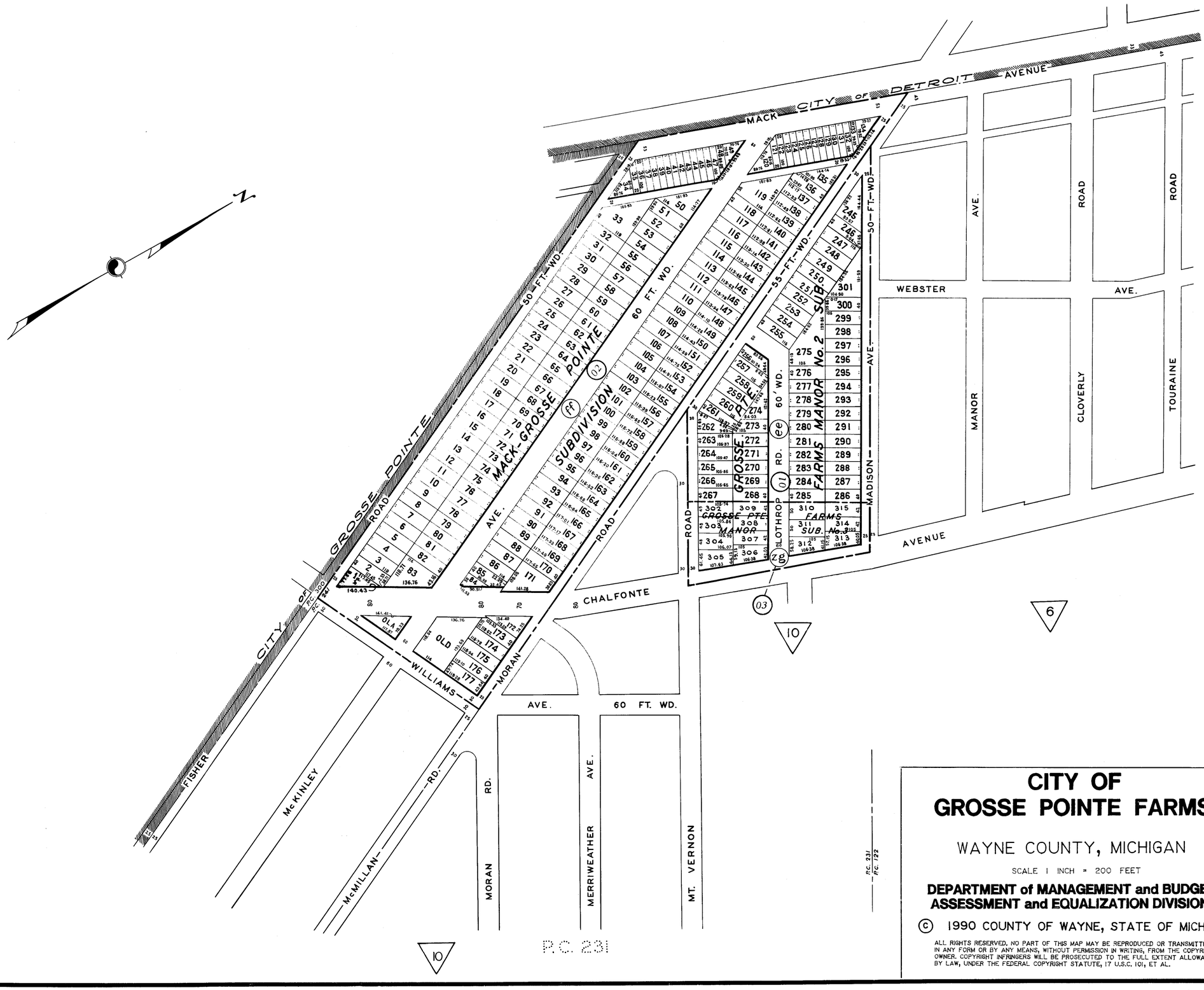

Date 5-20-39.
Drawn by Abrams-Fleming
Checked by
Approved by
Revised 2-19-40.
6-1-40.
5-14-47
11-2-49
12-8-54
4-16-57
10-6-65
6-9-83
6-20-90

CITY OF GROSSE POINTE FARMS

WAYNE COUNTY, MICHIGAN

SCALE 1 INCH = 200 FEET

DEPARTMENT of MANAGEMENT and BUDGET
ASSESSMENT and EQUALIZATION DIVISION

© 1990 COUNTY OF WAYNE, STATE OF MICHIGAN

ALL RIGHTS RESERVED. NO PART OF THIS MAP MAY BE REPRODUCED OR TRANSMITTED IN ANY FORM OR BY ANY MEANS, WITHOUT PERMISSION IN WRITING, FROM THE COPYRIGHT OWNER. COPYRIGHT INFRINGERS WILL BE PROSECUTED TO THE FULL EXTENT ALLOWABLE BY LAW, UNDER THE FEDERAL COPYRIGHT STATUTE, 17 U.S.C. 101, ET AL.

Date 5-20-39
Drawn by Abrams-Fleming
Checked by
Approved by
Revised 2-26-40
5-14-42
5-17-49
7-25-49
2-1-50
6-14-50
3-14-51
7-23-52
2-19-53
12-8-54
2-27-56
2-27-58
6-9-83
6-20-90

CITY OF GROSSE POINTE FARMS

WAYNE COUNTY, MICHIGAN.

SCALE 1 INCH = 200 FEET

DEPARTMENT of MANAGEMENT and BUDGET
ASSESSMENT and EQUALIZATION DIVISION

© 1990 COUNTY OF WAYNE, STATE OF MICHIGAN

ALL RIGHTS RESERVED. NO PART OF THIS MAP MAY BE REPRODUCED OR TRANSMITTED IN ANY FORM OR BY ANY MEANS, WITHOUT PERMISSION IN WRITING, FROM THE COPYRIGHT OWNER. COPYRIGHT INFRINGERS WILL BE PROSECUTED TO THE FULL EXTENT ALLOWABLE BY LAW, UNDER THE FEDERAL COPYRIGHT STATUTE, 17 U.S.C. 101, ET AL.

82-40-231

PAGE 11

Date	5-20-39
Drawn by	Abrams-Fleming
Checked by	
Approved by	
Revised	6-1-40, 5-16-42, 3-8-48, 12-2-48, 5-16-49, 7-20-49, 7-1-50, 3-14-51, 5-17-51, 7-23-52, 8-25-52, 2-20-53, 7-24-53, 3-3-54, 11-2-55, 2-27-56, 3-1-56, 2-14-57, 12-5-57, 2-22-60, 10-7-65, 8-8-66, 11-6-68, 5-1-70, 4-9-74, 3-22-76, 6-9-83, 11-10-89, 6-20-90, 9-19-96, 5-15-01, 4-7-05

CITY OF GROSSE POINTE FARMS

WAYNE COUNTY, MICHIGAN

SCALE 1 INCH = 200 FEET

DEPARTMENT of MANAGEMENT and BUDGET
ASSESSMENT and EQUALIZATION DIVISION

© 2005 COUNTY OF WAYNE, STATE OF MICHIGAN

ALL RIGHTS RESERVED. NO PART OF THIS MAP MAY BE REPRODUCED OR TRANSMITTED IN ANY FORM OR BY ANY MEANS, WITHOUT PERMISSION IN WRITING, FROM THE COPYRIGHT OWNER. COPYRIGHT INFRINGERS WILL BE PROSECUTED TO THE FULL EXTENT ALLOWABLE BY LAW, UNDER THE FEDERAL COPYRIGHT STATUTE, 17 U.S.C. 101, ET AL.

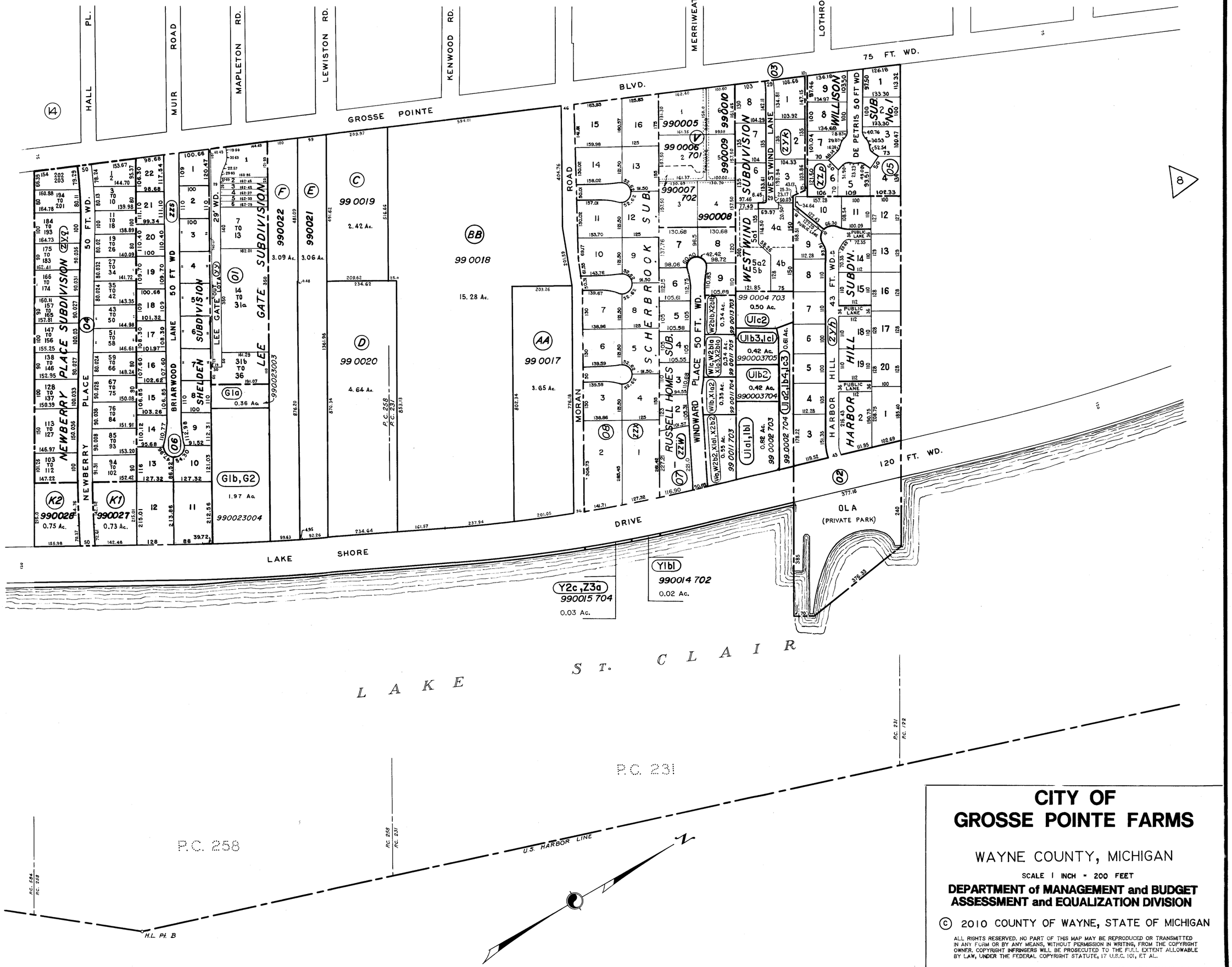

Date 5-20-39
Drawn by Abrams - Kirely - Fleming
Checked by
Approved by
Revised 10-28-43
8-22-44
3-8-48
12-9-49
1-8-51
7-23-52
11-3-52
2-27-58
11-21-58
5-23-62
4-9-63
5-12-64
3-10-71
10-5-73
3-5-75
3-23-76
11-30-81
6-9-83
2-6-84
5-24-88
3-27-89
3-30-90
6-20-90
6-22-93
7-17-95
9-19-96
4-15-10

CITY OF GROSSE POINTE FARMS

WAYNE COUNTY, MICHIGAN

SCALE 1 INCH = 200 FEET

DEPARTMENT of MANAGEMENT and BUDGET
ASSESSMENT and EQUALIZATION DIVISION

© 2010 COUNTY OF WAYNE, STATE OF MICHIGAN

ALL RIGHTS RESERVED. NO PART OF THIS MAP MAY BE REPRODUCED OR TRANSMITTED IN ANY FORM OR BY ANY MEANS, WITHOUT PERMISSION IN WRITING, FROM THE COPYRIGHT OWNER. COPYRIGHT INFRINGERS WILL BE PROSECUTED TO THE FULL EXTENT ALLOWABLE BY LAW, UNDER THE FEDERAL COPYRIGHT STATUTE, 17 U.S.C. 101, ET AL.

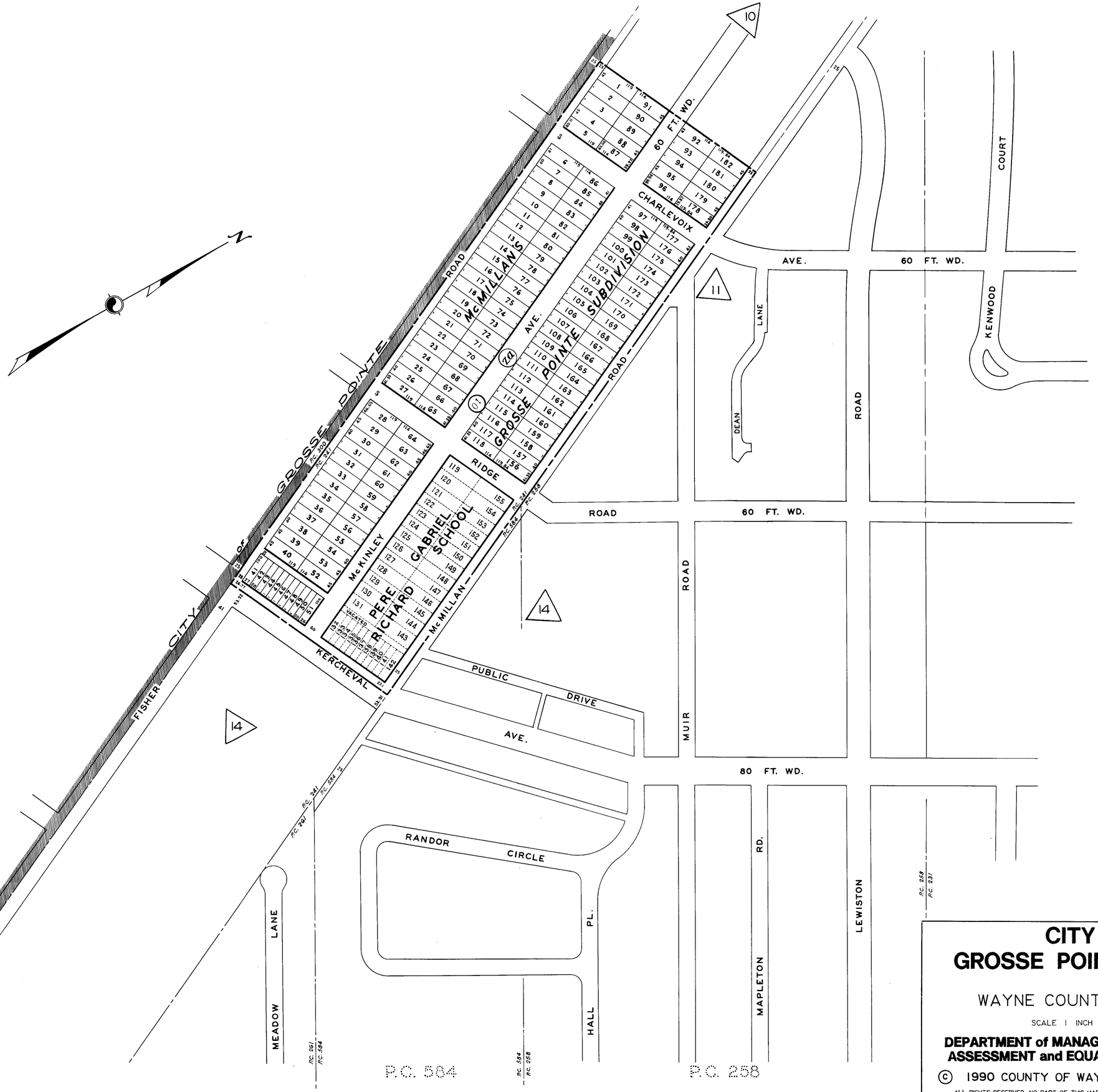

Date 5-20-39.
Drawn by Abrams
Checked by
Approved by
Revised 2-2-40.
12-9-54
6-9-83
6-20-90

CITY OF GROSSE POINTE FARMS

WAYNE COUNTY, MICHIGAN

SCALE 1 INCH = 200 FEET

DEPARTMENT of MANAGEMENT and BUDGET
ASSESSMENT and EQUALIZATION DIVISION

© 1990 COUNTY OF WAYNE, STATE OF MICHIGAN

ALL RIGHTS RESERVED. NO PART OF THIS MAP MAY BE REPRODUCED OR TRANSMITTED IN ANY FORM OR BY ANY MEANS, WITHOUT PERMISSION IN WRITING, FROM THE COPYRIGHT OWNER. COPYRIGHT INFRINGERS WILL BE PROSECUTED TO THE FULL EXTENT ALLOWABLE BY LAW, UNDER THE FEDERAL COPYRIGHT STATUTE, 17 U.S.C. 101, ET AL.

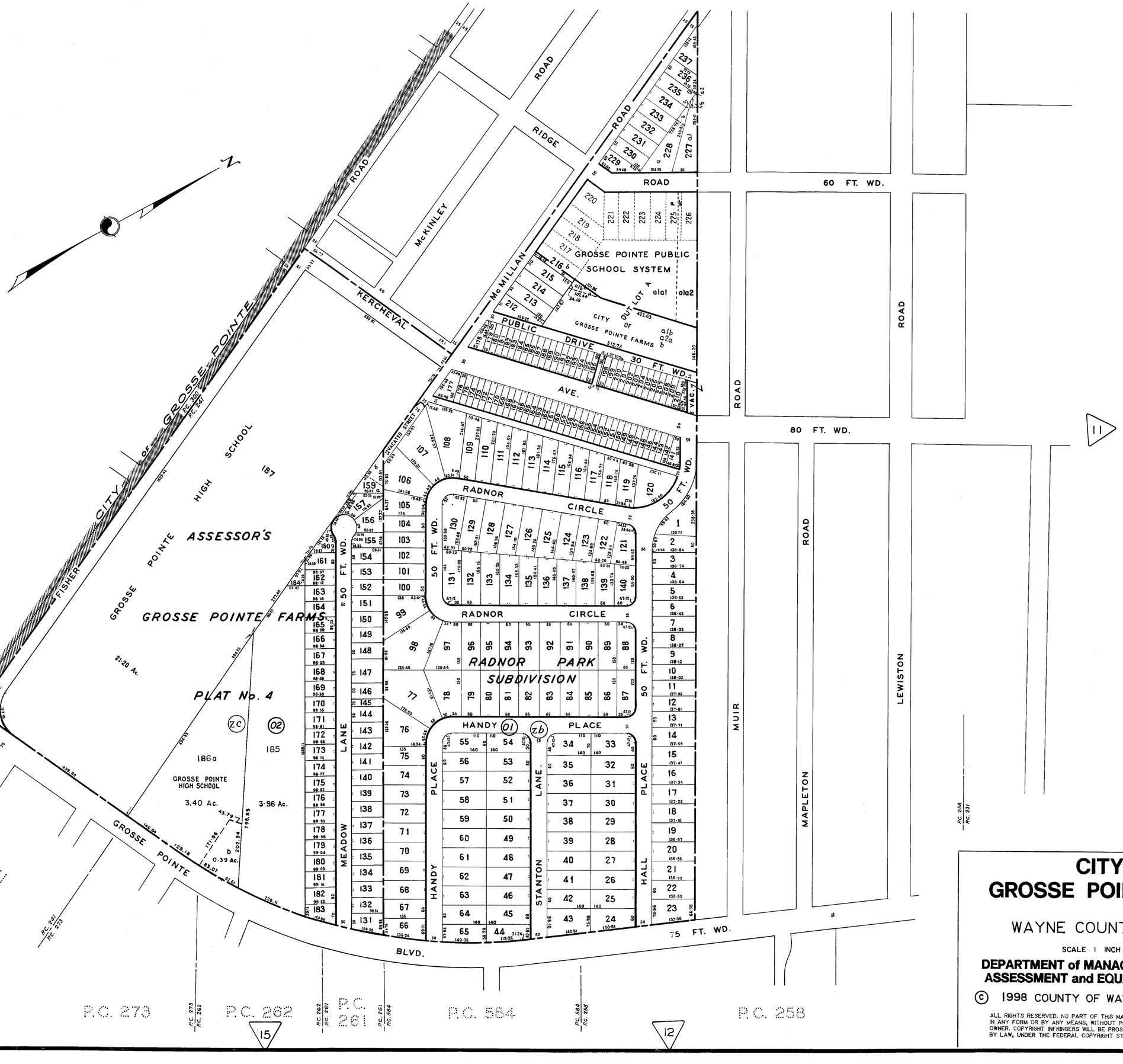

Date 5-20-39.
Drawn by Abrams-Fleming
Checked by
Approved by
Revised 6-1-40
10-3-47
5-23-49
11-2-49
3-3-54
12-9-54
12-5-57
10-21-58
1-16-81
6-9-83
5-1-87
6-20-90
6-17-91
9-18-98

CITY OF GROSSE POINTE FARMS

WAYNE COUNTY, MICHIGAN

SCALE 1 INCH = 200 FEET

DEPARTMENT of MANAGEMENT and BUDGET
ASSESSMENT and EQUALIZATION DIVISION

© 1998 COUNTY OF WAYNE, STATE OF MICHIGAN

ALL RIGHTS RESERVED. NO PART OF THIS MAP MAY BE REPRODUCED OR TRANSMITTED IN ANY FORM OR BY ANY MEANS, WITHOUT PERMISSION IN WRITING, FROM THE COPYRIGHT OWNER. COPYRIGHT INFRINGERS WILL BE PROSECUTED TO THE FULL EXTENT ALLOWABLE BY LAW, UNDER THE FEDERAL COPYRIGHT STATUTE, 17 U.S.C. 101, ET AL.

82-40-241

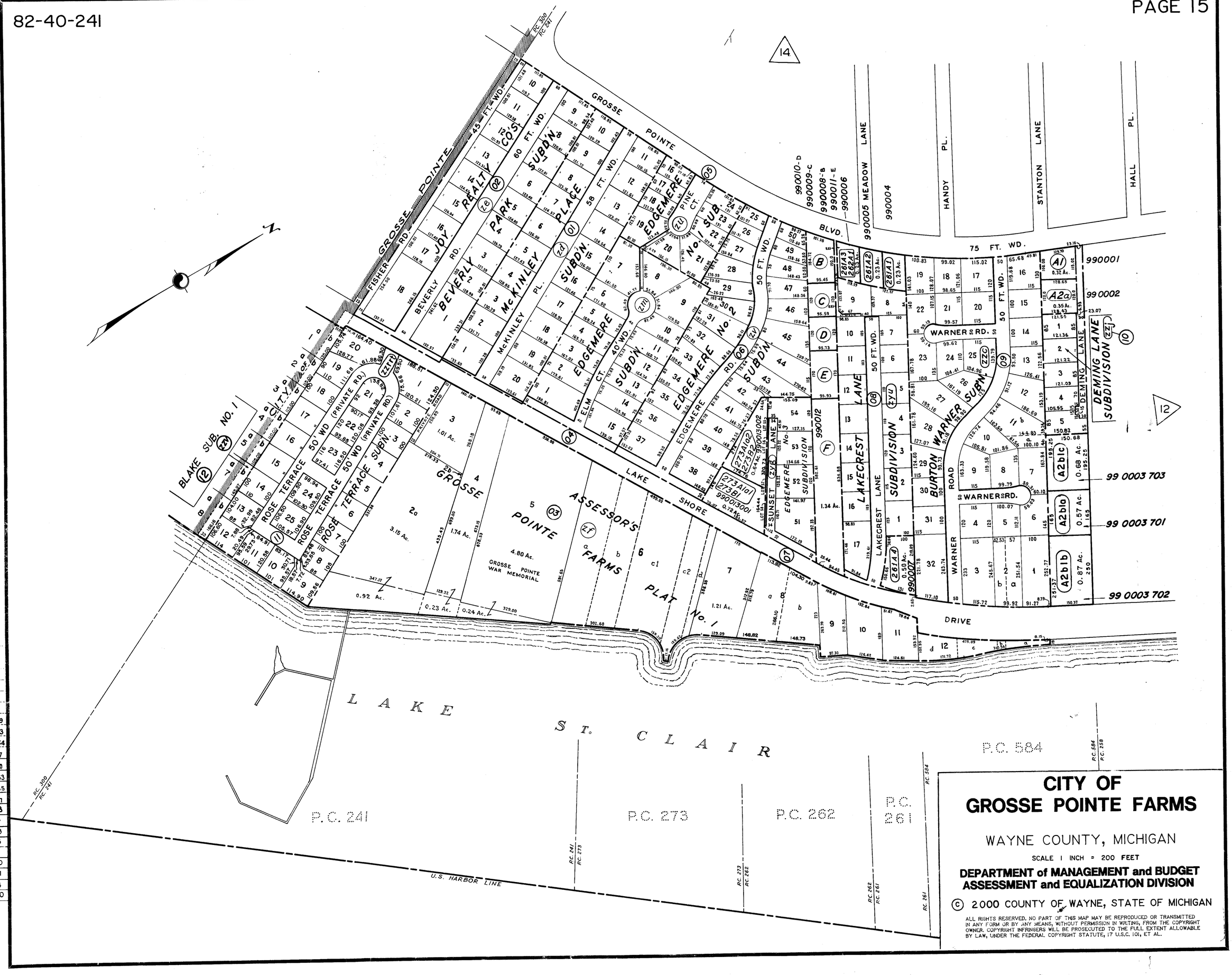

Date 5-20-39
Drawn by ABRAMS, UNGER
Checked by
Approved by
Revised 6-1-41
5-13-42
5-23-49
10-25-49
2-20-53
12-9-54
12-4-57
2-22-60
11-20-63
4-29-65
10-2-67
6-5-73
10-4-78
6-9-83
3-12-85
5-18-88
6-20-90
6-18-91
7-17-95
2-9-00

CITY OF GROSSE POINTE FARMS

WAYNE COUNTY, MICHIGAN

SCALE 1 INCH = 200 FEET

DEPARTMENT of MANAGEMENT and BUDGET
ASSESSMENT and EQUALIZATION DIVISION

© 2000 COUNTY OF WAYNE, STATE OF MICHIGAN

ALL RIGHTS RESERVED. NO PART OF THIS MAP MAY BE REPRODUCED OR TRANSMITTED IN ANY FORM OR BY ANY MEANS, WITHOUT PERMISSION IN WRITING, FROM THE COPYRIGHT OWNER. COPYRIGHT INFRINGERS WILL BE PROSECUTED TO THE FULL EXTENT ALLOWABLE BY LAW, UNDER THE FEDERAL COPYRIGHT STATUTE, 17 U.S.C. 101, ET AL.

CITY OF GROSSE POINTE FARMS

SUBDIVISION INDEX

SUBDIVISION	Item No.	Liber Page	Map Page	E.D.P. No.
ANDERSON'S GROSSE POINTE SUB	FMss	63-23	11	05
ASSESSOR'S GROSSE POINTE FARMS PLAT NO. 1	FMzf	66-95	15	03
ASSESSOR'S GROSSE POINTE FARMS PLAT NO. 2	FMg	66-96	3,7	003-02
ASSESSOR'S GROSSE POINTE FARMS PLAT NO. 3	FMb	66-97,98	2,3	002-01
ASSESSOR'S GROSSE POINTE FARMS PLAT NO. 4	FMzc	66-99	14	02
ASSESSOR'S GROSSE POINTE FARMS PLAT NO. 5	FMs	66-100	6	01
ASSESSOR'S GROSSE POINTE FARMS PLAT NO. 6	FMzh	67-47	1	02
BEACON HILL SUB	FMzs	68-40	8	01
BEAUPRE'S GROSSE POINTE FARMS SUB	FMzk	67-49	6	07
BEAUPRE'S RIDGEMONT SUB	FMzyb	70-55	6	09
BLAIR SUB	FMzzk	88-34	8	04
BLAKE SUB NO. 1	FMzzv	102-16 to 20	15	12
BURTON WARNER SUB	FMzzc	81-4	15	09
BUSCH FARMS SUB NO. 1	FMzyr	73-88	6	12
BUSCH FARMS SUB NO. 2	FMzyt	74-35	6	13
CALVIN PARK SUB	FMp	53-34	5	03
CHARLES G. MORAN'S SUB	FMh	11-85	3	03
CHAS. W. BABCOCK'S SUB	FMzx	70-20	1,2	001-06
CLOVERLY ROAD ADDITION	FMx	65-70	6,7	006-06
CLOVERLY ROAD ADDITION NO. 2	FMzyj	71-90	6	11
CLOVERLY ROAD SUB	FMbb	44-75	7	04
COLONIAL FARMS SUB	FMzn	68-89	1	04
COLONIAL FARMS NO. 2	FMzyc	71-3,4	1	07
COLONIAL FARMS NO. 3	FMzyp	73-32	1	09
COLONIAL FARMS NO. 4	FMzys	73-92	1	10
COLONIAL FARMS NO. 5	FMzyv	74-97	1	11
CONVENT SUB	FMtt	55-41	11	06
CONVENT SUB NO. 2	FMzyy	78-93	11	11
DEAN SUB	FMzzm	88-71	11	13
DEMING LANE SUB	FMzzj	87-56	15	10
DE SERANNO'S GROSSE POINTE FARMS SUB	FMzyf	71-7	1	08
DODGE GROSSE POINTE SUB	FMjj	62-47	10	03
DOLSON AND OGG LAKEVIEW SUB	FMzzn	89-83	4	07
EDGEMERE SUB	FMzm	68-5	15	04
EDGEMERE NO. 1	FMzu	68-34	15	05
EDGEMERE NO. 2	FMzv	69-13	15	06
EDGEMERE NO. 3	FMzyg	71-30	15	07
FAIR ACRES SUB	FMzzd	84-52	8	02
FORSYTH LANE SUB	FMzzu	102-21,22	8	05
FUGER SUB	FMzyw	77-70	4	03
GEO. ENGEL'S SUB	FMww	31-90	10,11	010-06
GROSSE POINTE FARMS MANOR SUB	FMr	49-78	5	05
GROSSE POINTE FARMS MANOR SUB NO. 1	FMq	51-83	5	04
GROSSE POINTE FARMS MANOR SUB NO. 2	FMee	51-89	9	01
GROSSE POINTE FARMS MANOR SUB NO. 3	FMzg	67-17	9	03
HARBOR HILL SUB	FMzyh	71-52	12	02
HILLCREST FARMS SUB	FMzza	80-41	7	09
HILLCREST SUB	FMf	31-33	3	01
JOY REALTY CO'S BEVERLY PARK SUB	FMze	819-105 (DEEDS)	15	02
JOY REALTY CO'S HAMILTON PARK SUB	FMz	60-14	7	02
JOY REALTY CO'S HAMILTON PARK NO. 1	FMy	61-88	7	01
JOY REALTY CO'S HAMILTON PARK NO. 2	FMw	64-32	6	05
JOY REALTY CO'S HAMILTON PARK NO. 3	FMv	65-99	6	04
JOY REALTY GROSSE POINTE SUB	FMmm	58-86	10	05
KERBY GARDENS SUB	FMn	56-15	5	02
KERBY GARDENS SUB NO. 1	FMt	61-28	6	02
KERBY'S SUB	FMm	26-40	5,6	005-01
L. F. MURPHY RE-PLAT	FMj	48-7	4	01
LAKECREST LANE SUB	FMzyu	74-61	15	08
LAKEVIEW C. G. MORAN'S SUB	FMk	21-67	4	02
LEE GATE SUB	FMyy	66-67	12	01
LEWIS ESTATES SUB	FMuu	35-58	11	07
LEWISTON ROAD SUB	FMkk	62-75	10	04
LOTHROP ESTATE CO'S MT. VERNON SUB	FMzt	68-33	10	07
LOTHROP PINES SUB	FMzyd	71-5	10	08
LOTHROP'S SUB	FMnn	24-7	11	01
MACK GROSSE POINTE SUB	FMff	51-22	9	02
McKINLEY PLACE SUB	FMzd	25-20	15	01

Date 6-24-96
Drawn by Jadwiga Grabski
Checked by
Approved by
Revised

© 1996 COUNTY OF WAYNE, STATE OF MICHIGAN

DEPARTMENT OF MANAGEMENT AND BUDGET
ASSESSMENT AND EQUALIZATION DIVISION

CITY OF GROSSE POINTE FARMS

SUBDIVISION INDEX

SUBDIVISION	Item No.	Liber Page	Map Page	E.D.P. No.
McMILLAN'S GROSSE POINTE SUB	FMza	51-70	13	01
MEMORIAL SUB	FMvv	48-21	11	08
MERRIWEATHER HEIGHTS SUB	FMqq	64-23	11	03
MERRIWEATHER PARK SUB	FMhh	52-65	10	02
MERRIWEATHER PARK SUB NO. 1	FMgg	54-97	10	01
MORAN SUB	FMaa	45-20	7	03
MORAN COURT SUB	FMzzb	80-66	11	12
MUIR'S SUB	FMxx	25-1	11	09
NEWBERRY PLACE	FMzyq	73-52	12	04
PALOMBIT-GREINER SUB	FMzzg	86-8	8	03
PICHE ESTATE SUB	FMc	57-14	2	02
PRESTON PLACE SUB	FMzzf	85-62	4	05
RADNOR PARK SUB	FMzb	65-80	14	01
REPLAT NO. 1 OF WAYNE COUNTY COND NO. 183	FMzzt	23426-623 to 631	4	08
RICHARD M. KIMBROUGH SUB	FMzyx	78-16	11	10
RICHARD M. KIMBROUGH SUB NO. 3	FMzze	85-56	3,7	003-04
RIDGE ROAD SUB	FMpp	62-48	11	02
RIDGE TOP SUB	FMzym	73-6	7	07
RIDGE TOP SUB NO. 2	FMzyn	73-26	7	08
ROSE TERRACE SUB	FMzzr	97-95,96	15	11
RUSSEL HOMES-KUHN SUB	FMzzy	105-4 to 6	8	06
RUSSELL HOMES SUB	FMzzw	102-31,32	12	07
SCHERBROOK SUB	FMzzx	103-28 to 30	12	08
SCHERER'S GROSSE POINTE SUB	FMrr	63-22	11	04
SHELDEN SUB	FMzzs	100-94,95	12	06
SHORE LANE SUB	FMzyz	79-47	4	04
STEPHENS HILL SUB	FMzya	70-40	6,7	006-08
STEPHENS ROAD SUB	FMdd	65-73	7	06
STEPHENS ROAD SUB NO. 1	FMcc	65-100	7	05
THE COUNTRY CLUB PARK SUB	FMe	27-96	2,3	002-04
THE COUNTRY CLUB PARK SUB NO. 1	FMa	61-42	1	01
THE COUNTRY CLUB PARK SUB NO. 2	FMzj	67-67	1	03
THE COUNTRY CLUB PARK SUB NO. 3	FMzp	68-92	2	05
THE COUNTRY CLUB PARK SUB NO. 4	FMzq	68-93	2	06
THE COUNTRY CLUB PARK SUB NO. 5	FMzw	69-12	1	05
WAVERLY LANE SUB	FMzzh	86-52	4	06
WESTWIND SUB	FMzyk	71-91	12	03
WILLIAM BOLIO'S SUB	FMu	61-77	6	03
WILLIAM J. THIRON'S GROSSE POINTE FARMS SUB	FMzye	71-6	6	10
WILLISON SUB NO. 1	FMzzp	95-55,56	12	05
WINDEMERE PLACE COND	FMzzt	23426-623 to 631	4	08
WM. F. BEAUPRE SUB	FMd	42-73	2	03

ACREAGE PARCELS		MAP PAGE
122	A, B	6
	E	7
	F to M	8
123	A to F	1
	J	3
	K to X	4
231	A	10, 11
	B to N, Q, R, S	11
	U to BB	12
258	B	11
	C to K	12
261	A	15
262	A to F	15
273	A, B	15
404	A	5
	D, F to J	6
	M to R	8
584	A	15
617	A, B, F	4
618	B to F	2
	H to U	4

Date 6-24-96
Drawn by Jadwiga Grabski
Checked by
Approved by
Revised

© 1996 COUNTY OF WAYNE, STATE OF MICHIGAN

DEPARTMENT OF MANAGEMENT AND BUDGET
ASSESSMENT AND EQUALIZATION DIVISION