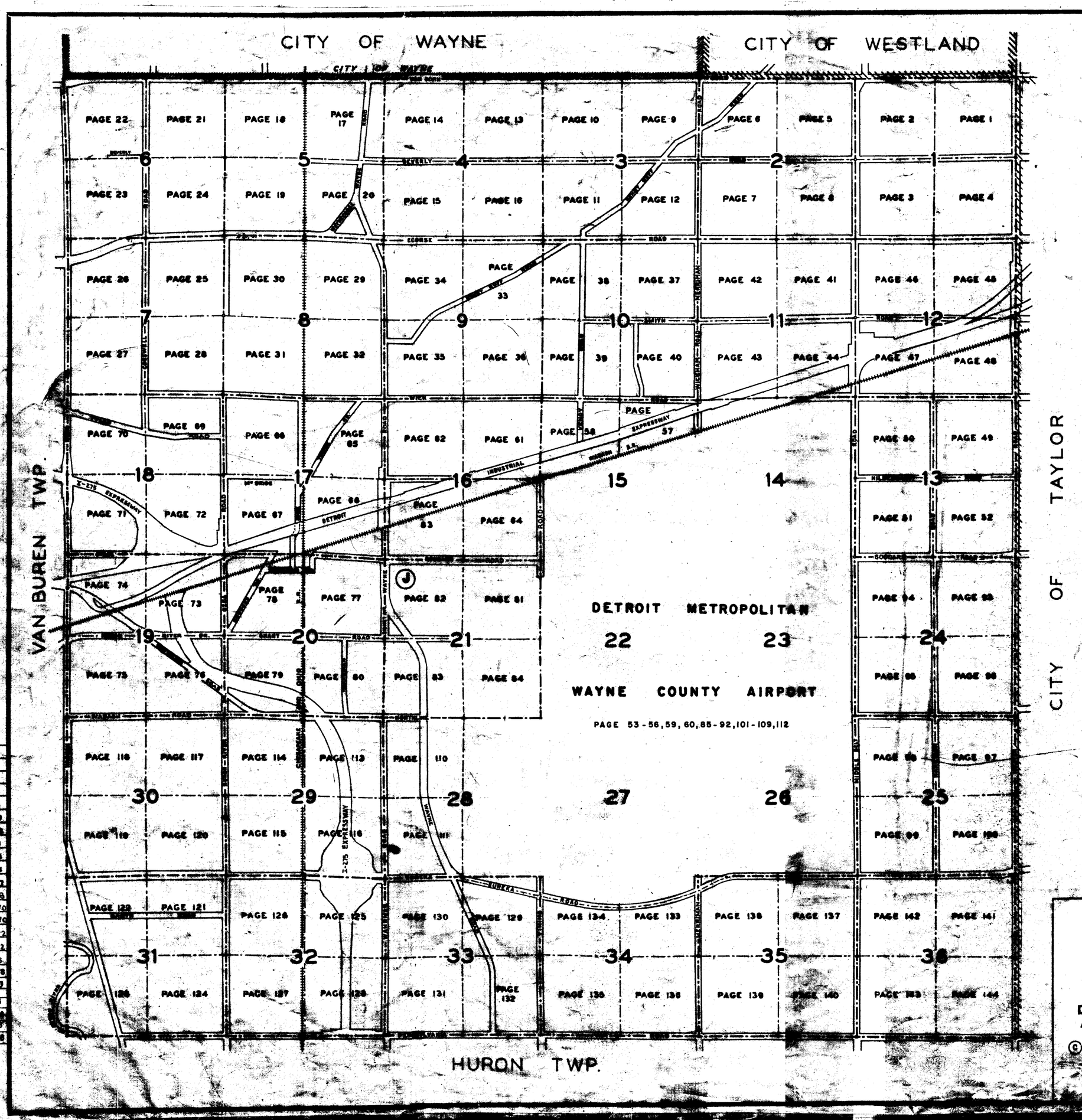

Date 6-1-41
Drawn by
Checked by
Approved by
Revised 3-6-44
3-3-48
7-15-49
4-20-50
6-30-50
9-18-63
6-2-64
2-21-67
6-25-68
7-31-70
12-23-70
2-29-72
11-3-72
5-10-76
9-18-78
6-23-83
5-16-91
7-27-93
7-14-94
4-26-96
8-24-98

(J) MUNICIPAL OFFICE
CITY OF ROMULUS
11111 WAYNE ROAD
ROMULUS, MI 48174
(734) 942-7520
(734) 941-5853 FAX

INDEX MAP
CITY OF ROMULUS

T. 3 S. R. 9 E.
WAYNE COUNTY, MICHIGAN
SCALE 1 INCH = 2120 FEET

DEPARTMENT of MANAGEMENT and BUDGET
ASSESSMENT and EQUALIZATION DIVISION

© 1998 COUNTY OF WAYNE, STATE OF MICHIGAN
[illegible] NO PART OF THIS MAP MAY BE REPRODUCED OR TRANSMITTED IN ANY FORM OR BY ANY MEANS WITHOUT PERMISSION IN WRITING FROM THE COPYRIGHT OWNER. COPYRIGHT OFFENDERS WILL BE PROSECUTED TO THE FULL EXTENT ALLOWABLE BY LAW, UNDER THE FEDERAL COPYRIGHT STATUTE, 17 U.S.C. 101, ET AL.

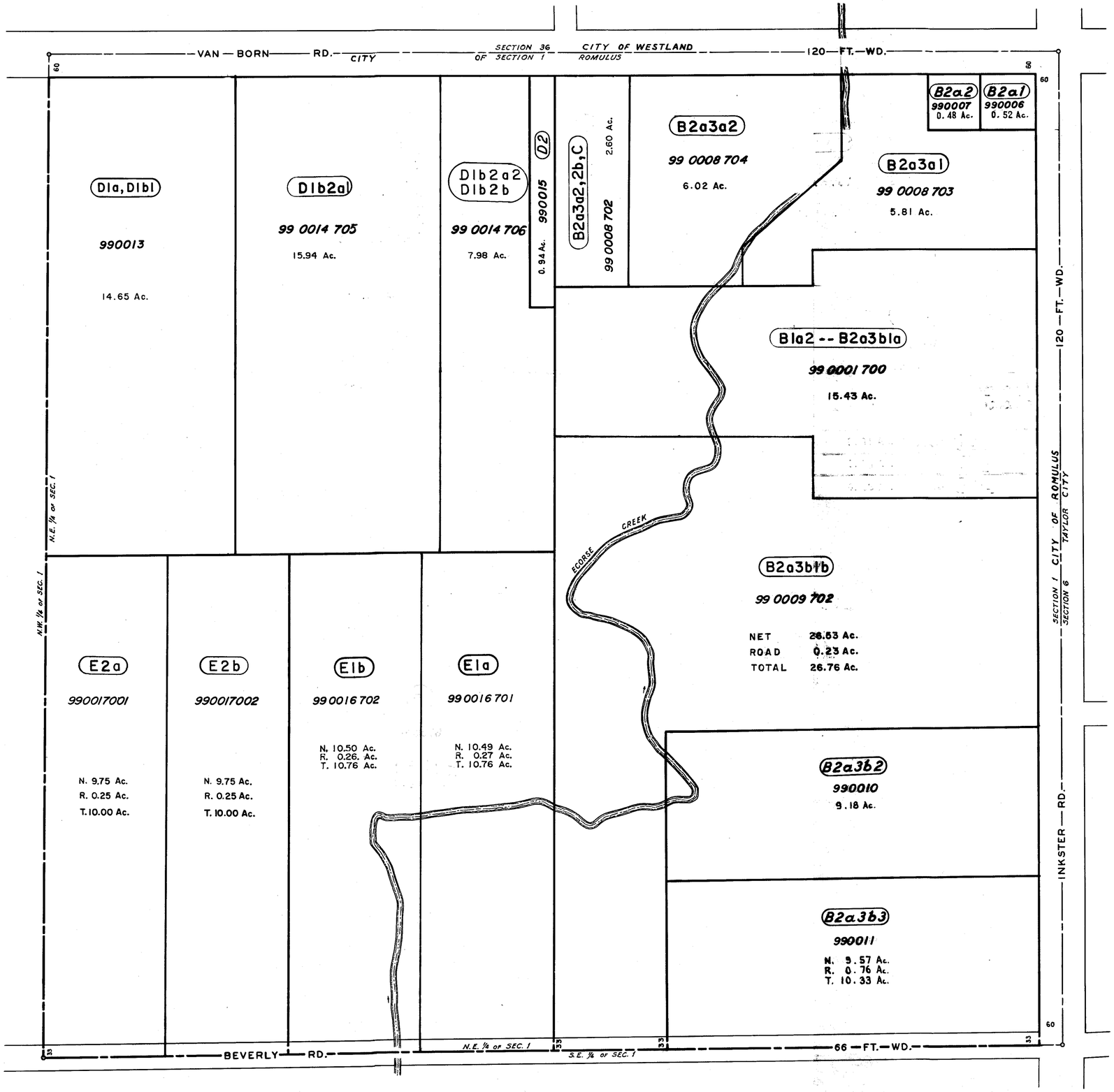

Date 6-1-41.
Drawn by Abrams
Checked by
Approved by
Revised 1-5-44.
8-19-47
5-2-51
5-7-52
1-21-55
11-6-56
7-29-57
7-27-64
3-6-68
7-31-70
8-4-71
11-4-71
5-6-76
6-23-83
4-29-86
9-4-90
6-18-93
8-25-98
6-3-99
8-25-00
10-17-01
6-20-07

N.E. 1/4 SECTION 1

CITY OF ROMULUS

T. 3 S. R. 9 E.

WAYNE COUNTY, MICHIGAN

SCALE 1 INCH = 200 FEET

DEPARTMENT of MANAGEMENT and BUDGET
ASSESSMENT and EQUALIZATION DIVISION

© 2007 COUNTY OF WAYNE, STATE OF MICHIGAN

ALL RIGHTS RESERVED. NO PART OF THIS MAP MAY BE REPRODUCED OR TRANSMITTED IN ANY FORM OR BY ANY MEANS, WITHOUT PERMISSION IN WRITING, FROM THE COPYRIGHT OWNER. COPYRIGHT INFRINGERS WILL BE PROSECUTED TO THE FULL EXTENT ALLOWABLE BY LAW, UNDER THE FEDERAL COPYRIGHT STATUTE, 17 U.S.C. 101, ET AL.

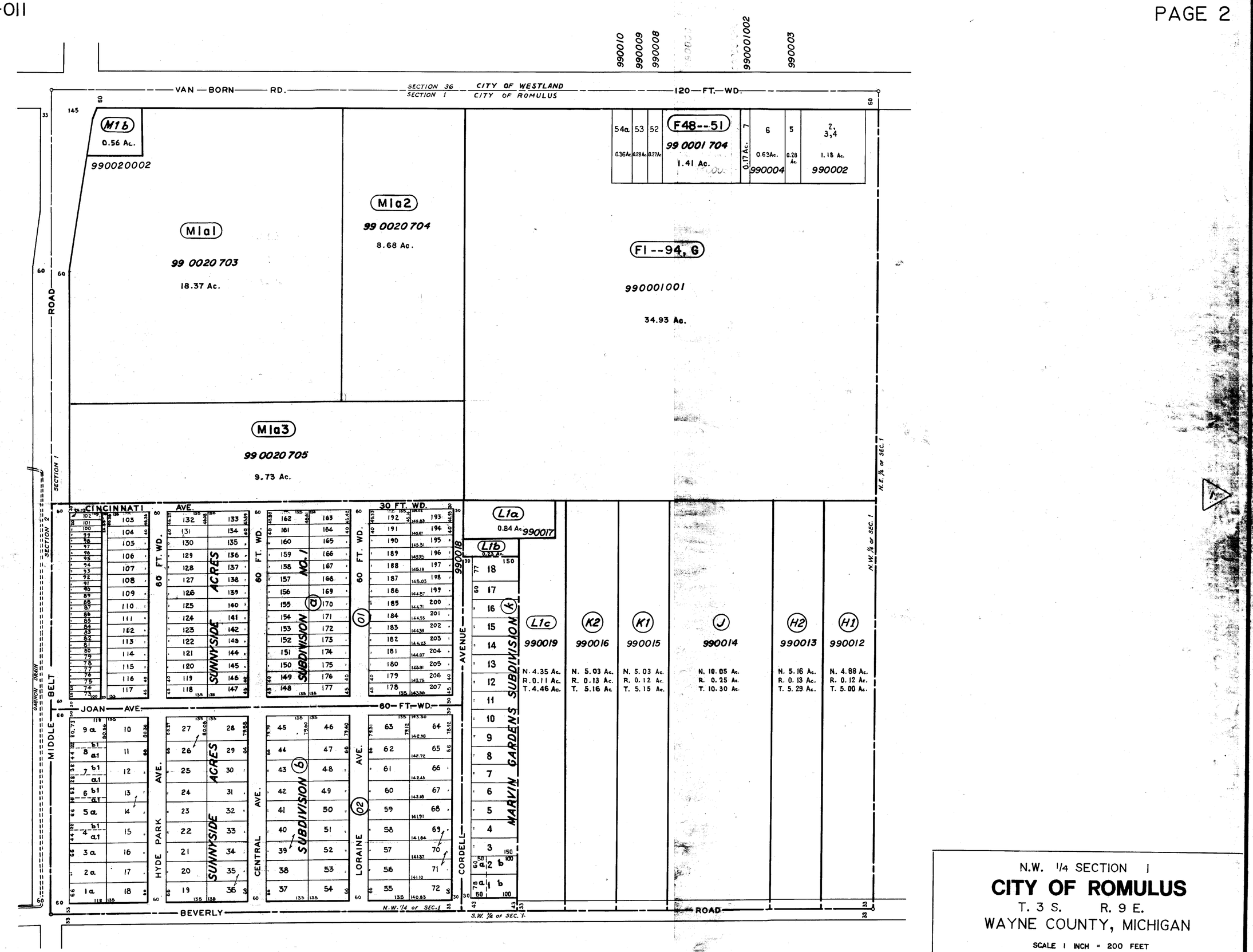

Date	6-1-41
Drawn by	Callahan
Checked by	
Approved by	
Revised	8-28-45
	1-5-44
	8-18-47
	11-5-51
	11-5-56
	7-24-57
	3-23-60
	1-3-61
	7-19-62
	5-3-66
	2-14-67
	7-31-70
	3-12-71
	2-28-72
	10-24-73
	4-3-79
	6-23-83
	9-4-90
	8-25-00
	10-17-01
	1-15-10

N.W. 1/4 SECTION 1

CITY OF ROMULUS

T. 3 S. R. 9 E.

WAYNE COUNTY, MICHIGAN

SCALE 1 INCH = 200 FEET

DEPARTMENT of MANAGEMENT and BUDGET
ASSESSMENT and EQUALIZATION DIVISION

© 2010 COUNTY OF WAYNE, STATE OF MICHIGAN.

ALL RIGHTS RESERVED. NO PART OF THIS MAP MAY BE REPRODUCED OR TRANSMITTED IN ANY FORM OR BY ANY MEANS, WITHOUT PERMISSION IN WRITING, FROM THE COPYRIGHT OWNER. COPYRIGHT INFRINGERS WILL BE PROSECUTED TO THE FULL EXTENT ALLOWABLE BY LAW, UNDER THE FEDERAL COPYRIGHT STATUTE, 17 U.S.C. 101, ET AL.

2

8

4

46

990001 (N1) | 99 0003 | 99 0004 | 99 0005

BEVERLY ROAD

N.W. ¼ of SEC. 1 | S.W. ¼ of SEC. 1

120-FT.WD.

N. 0.19 Ac.
R. 0.09 Ac.
T. 0.28 Ac.

(P1) N. 0.55 Ac. R. 0.04 Ac. T. 0.59 Ac.

99 0002

(Q) N. 0.43 R. 0.07 T. 0.50 Ac.

(R) N. 0.43 R. 0.07 T. 0.50 Ac.

(S) N. 0.43 R. 0.07 T. 0.50 Ac.

(T) 99 0006 N. 2.16 Ac. R. 0.36 Ac. T. 2.52 Ac.

(U1a2a1) 99 0008 0.57 Ac.

(U1b1) 99 0010 0.91 Ac.

(U2a) 99 0011 0.91 Ac.

(W) 99 0013 N. 2.86 Ac. R. 0.14 Ac. T. 3.00 Ac.

(X) 99 0014 N. 2.86 Ac. R. 0.14 Ac. T. 3.00 Ac.

(CC) 99 0039 NET 19.75 Ac. ROAD 0.51 Ac. TOTAL 20.26 Ac.

(DD) 99 0040 NET 9.89 Ac. ROAD 0.25 Ac. TOTAL 10.14 Ac.

99 0041 702 N. 3.70 Ac. R. 0.25 Ac. T. 3.95 Ac.

99 0041 703 N. 11.11 Ac. R. 0.13 Ac. T. 11.24 Ac.

U1a1a, U1a2b1, Y1, Z1a1b 99 0007 700 13.76 Ac.

Z1a1a 99 0016 705 14.88 Ac.

Z1a2, AA1a 990016004 11.82 Ac.

AA1b1a 0.22 Ac. — 99 0017

AA1b2a 0.22 Ac. — 99 0018

99 0038 BB25a AA2a 0.32 Ac.

24a 0.41 Ac. 990037

22a 23a 0.82 Ac. 990036

20a 21a 0.82 Ac. 990035

19a 0.41 Ac. 990034

18a 0.41 Ac. 990033

16b, 17a2 N. 0.57 Ac. R. 0.14 Ac. T. 0.71 Ac.

16a 17a1

99 0031 702

99 0031 701 N. 0.24 Ac. R. 0.06 Ac. T. 0.30 Ac.

OUT LOT A | OUT LOT B | OUT LOT C

SUBDIVISION | SPEEDWAY

BLACK CREEK DR.

MIDDLE-BELT RD.

SECTION 2 | SECTION 1

FF1a 0.56 Ac. 99 0042 001

FF1b 0.56 Ac. 99 0042 001

FF2, GG1 990043 1.27 Ac.

99 0019 700 N. 1.90 Ac. R. 0.10 Ac. T. 2.00 Ac.

990045002 N. 1.44 Ac. R. 0.10 Ac. T. 1.54 Ac.

(HH1) 990045001 0.60 Ac.

(HH2)

MILLER'S HOME SUBDIVISION

HOMEFIELD AVE. | ISABELLE AVE. | NEWCASTLE AVE.

SUBD'N. | GORDON'S DETROIT PARK | HARRIET AVE. | HARRISON AVE.

VACATED

ECORSE ROAD

SECTION 12 | SECTION 1

S.W. ¼ SECTION 1

CITY OF ROMULUS

T. 3 S. R. 9 E.

WAYNE COUNTY, MICHIGAN

SCALE 1 INCH = 200 FEET

DEPARTMENT of MANAGEMENT and BUDGET
ASSESSMENT and EQUALIZATION DIVISION

© 2010 COUNTY OF WAYNE, STATE OF MICHIGAN

ALL RIGHTS RESERVED. NO PART OF THIS MAP MAY BE REPRODUCED OR TRANSMITTED IN ANY FORM OR BY ANY MEANS, WITHOUT PERMISSION IN WRITING, FROM THE COPYRIGHT OWNER. COPYRIGHT INFRINGERS WILL BE PROSECUTED TO THE FULL EXTENT ALLOWABLE BY LAW, UNDER THE FEDERAL COPYRIGHT STATUTE, 17 U.S.C. 101, ET AL.

Date 6-1-41.
Drawn by Callahan - Evlow - Unger
Checked by
Approved by
Revised 8-28-42

1-5-44
7-24-44
5-2-51
5-2-52
9-9-52
2-6-53
4-4-54
11-5-56
1-4-61
7-20-64
5-5-66
2-14-67
3-6-68
7-31-70
9-1-71
10-6-72
3-11-75
5-16-79
6-23-83
3-14-85
4-29-86
9-4-90
8-3-92
5-20-94
8-25-98
8-25-00
10-17-01
11-26-03
1-15-10

BEVERLY RD. — 66 FT.-WD. — N.E. ¼ of SEC. 1 — S.E. ¼ of SEC. 1

003 99 0041 703

JJ1a2 990003 — N. 11.11 Ac. R. 0.13 Ac. T. 11.24 Ac.

CREEK — ECORSE

N. 4.88 Ac. R. 0.13 Ac. T. 5.01 Ac.

JJ1b, c1a 990004700 — N. 17.41 Ac. R. 0.44 Ac. T. 17.85 Ac.

JJ1c1b 990006 — N. 4.88 Ac. R. 0.13 Ac. T. 5.01 Ac.

JJ1c2a JJ2 KK1 990007 — N. 7.68 Ac. R. 0.11 Ac. T. 7.73 Ac.

JJ1c2b KK2 990008 — N. 0.68 Ac. R. 0.11 Ac. T. 0.79 Ac.

LL, MM1 NN1b1 990009 — N. 0.68 Ac. R. 0.11 Ac. T. 0.79 Ac.

MM2a, 2b1, NN1b1a 990010002 — N. 3.41 Ac. R. 0.55 Ac. T. 3.96 Ac.

MM2b2 NN1b2 990011 — N. 0.87 Ac. R. 0.14 Ac. T. 1.01 Ac.

990012 — MM2c N. 0.65 Ac. R. 0.19 Ac. T. 0.84 Ac. — NN1a 0.49 Ac.

990013

1.61 Ac. 990014 PP1a

1.61 Ac. 990015 PP1b

1.49 Ac. 990016 PP1c

FELLRATH'S INKSTER ESTATES SUB.

1 — 1298.28 — 105.99

2 — 1298.61 — 1298.74

3 — 1298.97

4 — 105.31 — 1299.21 — 105.99

4.57 Ac. 990017 QQ1

2.50 Ac. 990018 RR1a

5.01 Ac. 990019 RR1b1

3.00 Ac. 990020 RR1b2

120 FT.-WD.

CITY OF ROMULUS — TAYLOR CITY

INKSTER RD. — SECTION 1 — SECTION 6

S.W. ¼ of SEC. 1 — S.E. ¼ of SEC. 1

43 FT. WD.

813 — 5.66 Ac.

814 — 5.66 Ac.

815 — 10.07 Ac.

LEVERANCE DRAIN

SUPERVISOR'S PLAT No. 13

827 — 0.89 Ac.

826 — 1.08 Ac.

825 — 1.08 Ac.

824 a, b

823 a, b

822 — 0.86 Ac.

821 — 0.86 Ac.

816 — 0.95 Ac.

817

818

819b

820b

828 — 0.72 Ac.

829 a — 0.44 Ac.

829 b — 0.44 Ac. LOT 870

830a

830b

831a

831b

832 — 0.87 Ac.

833a

833b

834a1b, a2, b

60 FT. WD.

BIRCHDALE AVE.

HARRISON AVE.

NEWCASTLE AVE. — 60 FT. WD.

871 — 872 — 873 — 874 — 875 a, b — 876 a, b — 877 — 878 — 879 — 880 — 881 a1, a2, b — 882 — 883 — 884 — 885 — 886 — 887 — 888 — 889 — 890 — 897 — 898 — 899

869 — 868 — 867 — 866 — 865 — 864 — 863 — 862 — 861 — 860 — 859 — 858 — 857 — 856 — 855 — 854 — 853 — 852 a, b — 851 — 850 — 849 — 848 — 847 — 846 — 845 — 844 — 843

839 — 4.71 Ac.

841 — 4.00 Ac.

842a — 7.02 Ac.

835 — 836 — 837 — 838

LOT 840 — 237.82 — 118.88

VACATED ALLEY — STABLEY SUB

OLA AVE. — VACATED STREET — VACATED — STREET

LJ VAC.

ECORSE ROAD

SECTION 1 — SECTION 12

BEAUCHAMP SUB.

03 — 8 — 05 — h — 04

02

f

e — 01

3

45

Date 6-1-41.
Drawn by Callahan-Eview Unger
Checked by
Approved by
Revised 8-28-42
7-24-44
6-13-45 9-11-78
8-23-45 5-9-79
6-4-48 3-6-81
7-8-49 12-11-81
9-13-49 6-23-83
12-19-49 8-17-90
5-2-51 6-28-91
9-9-52 6-18-93
3-19-53 5-23-94
9-23-53 7-14-95
1-15-10
2-14-55
6-30-55
7-25-55
11-5-56
7-29-57
8-11-59
3-22-60
12-18-61
2-25-63
3-6-68
1-7-69
7-31-70
4-12-78
4-24-80

S.E. 1/4 SECTION 1

CITY OF ROMULUS

T. 3 S. R. 9 E.

WAYNE COUNTY, MICHIGAN

SCALE 1 INCH = 200 FEET

DEPARTMENT of MANAGEMENT and BUDGET
ASSESSMENT and EQUALIZATION DIVISION

© 2010 COUNTY OF WAYNE, STATE OF MICHIGAN

ALL RIGHTS RESERVED. NO PART OF THIS MAP MAY BE REPRODUCED OR TRANSMITTED IN ANY FORM OR BY ANY MEANS, WITHOUT PERMISSION IN WRITING, FROM THE COPYRIGHT OWNER. COPYRIGHT INFRINGERS WILL BE PROSECUTED TO THE FULL EXTENT ALLOWABLE BY LAW, UNDER THE FEDERAL COPYRIGHT STATUTE, 17 U.S.C. 101, ET AL.

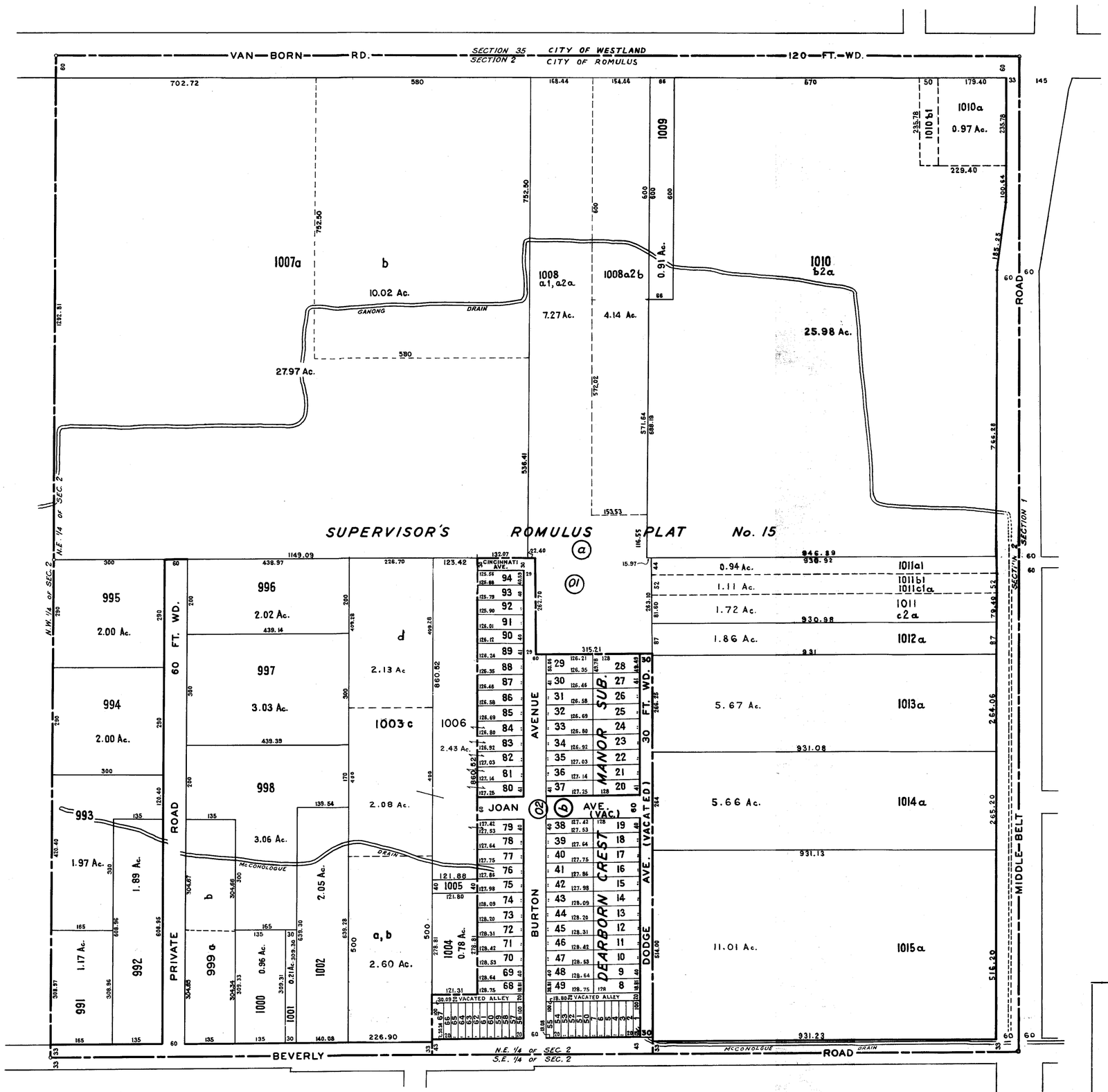

Date	6-1-41
Drawn by	Fleming
Checked by	
Approved by	
Revised	8-28-42
	2-21-50
	7-28-55
	11-5-56
	7-29-57
	4-21-58
	1-4-61
	12-18-61
	5-21-64
	5-9-66
	3-6-68
	7-31-70
	9-1-71
	3-21-77
	4-12-78
	6-23-83
	5-3-85
	10-2-89
	9-4-90
	8-25-98
	11-26-03
	1-19-10

N.E. 1/4 SECTION 2

CITY OF ROMULUS

T. 3 S. R. 9 E.

WAYNE COUNTY, MICHIGAN

SCALE 1 INCH = 200 FEET

DEPARTMENT of MANAGEMENT and BUDGET
ASSESSMENT and EQUALIZATION DIVISION

© 2010 COUNTY OF WAYNE, STATE OF MICHIGAN

ALL RIGHTS RESERVED. NO PART OF THIS MAP MAY BE REPRODUCED OR TRANSMITTED IN ANY FORM OR BY ANY MEANS, WITHOUT PERMISSION IN WRITING, FROM THE COPYRIGHT OWNER. COPYRIGHT INFRINGERS WILL BE PROSECUTED TO THE FULL EXTENT ALLOWABLE BY LAW, UNDER THE FEDERAL COPYRIGHT STATUTE, 17 U.S.C. 101, ET AL.

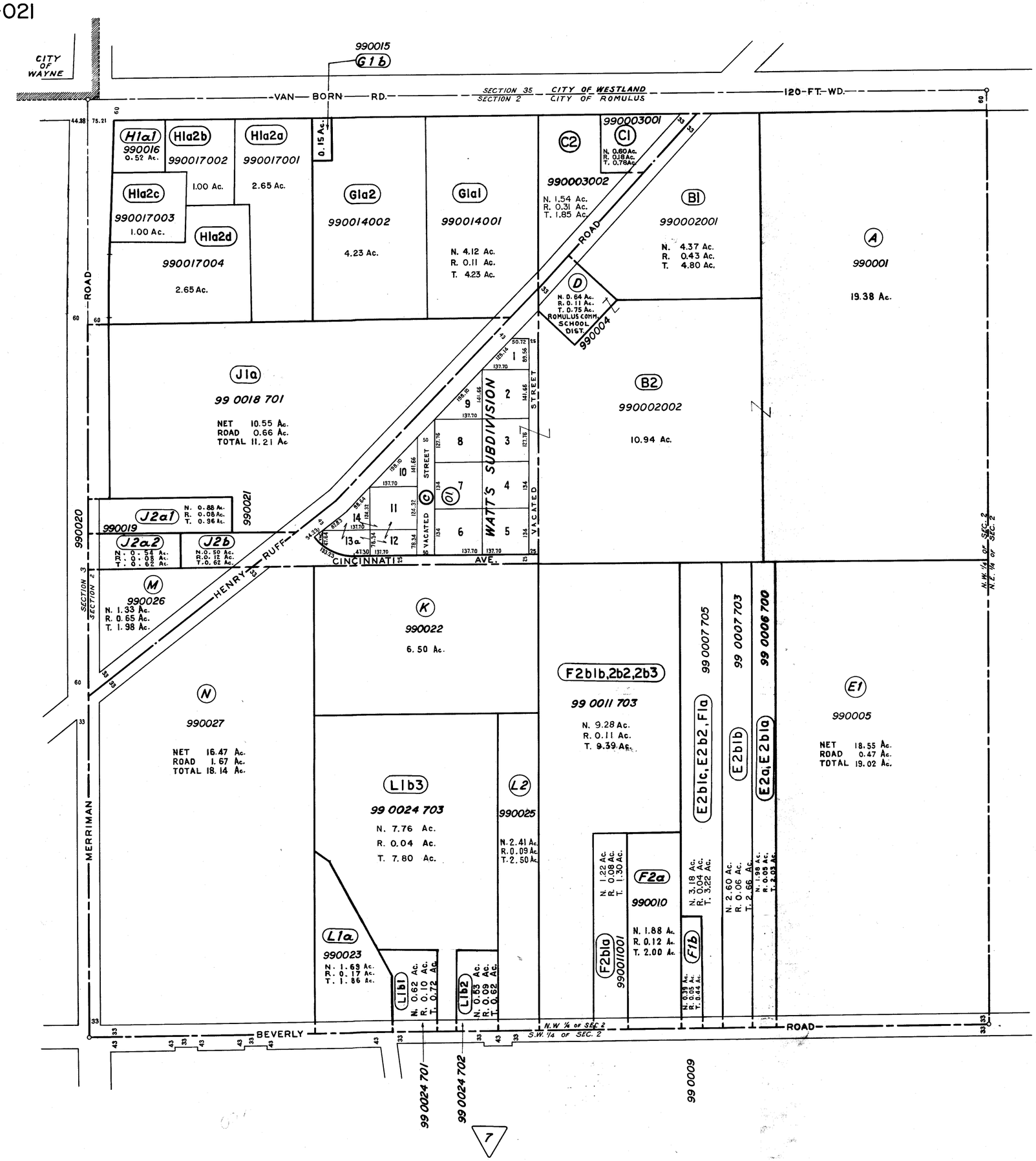

Date	6-1-41
Drawn by	Fleming
Checked by	
Approved by	
Revised	1-5-44
	7-24-44
	1-3-46
	1-14-47
	5-3-51
	6-30-55
	11-7-56
	7-30-57
	6-28-60
	7-19-62
	2-15-67
	7-31-70
	10-20-70
	9-1-71
	2-28-72
	3-30-78
	9-11-78
	6-23-83
	1-23-85
	4-26-85
	10-2-89
	9-4-90
	8-4-92
	6-18-93
	5-23-94
	3-25-96
	1-19-10

N.W. 1/4 SECTION 2

CITY OF ROMULUS

T. 3 S. R. 9 E.

WAYNE COUNTY, MICHIGAN

SCALE 1 INCH = 200 FEET

DEPARTMENT of MANAGEMENT and BUDGET
ASSESSMENT and EQUALIZATION DIVISION

© 2010 COUNTY OF WAYNE, STATE OF MICHIGAN

ALL RIGHTS RESERVED. NO PART OF THIS MAP MAY BE REPRODUCED OR TRANSMITTED IN ANY FORM OR BY ANY MEANS, WITHOUT PERMISSION IN WRITING, FROM THE COPYRIGHT OWNER. COPYRIGHT INFRINGERS WILL BE PROSECUTED TO THE FULL EXTENT ALLOWABLE BY LAW, UNDER THE FEDERAL COPYRIGHT STATUTE, 17 U.S.C. 101, ET AL.

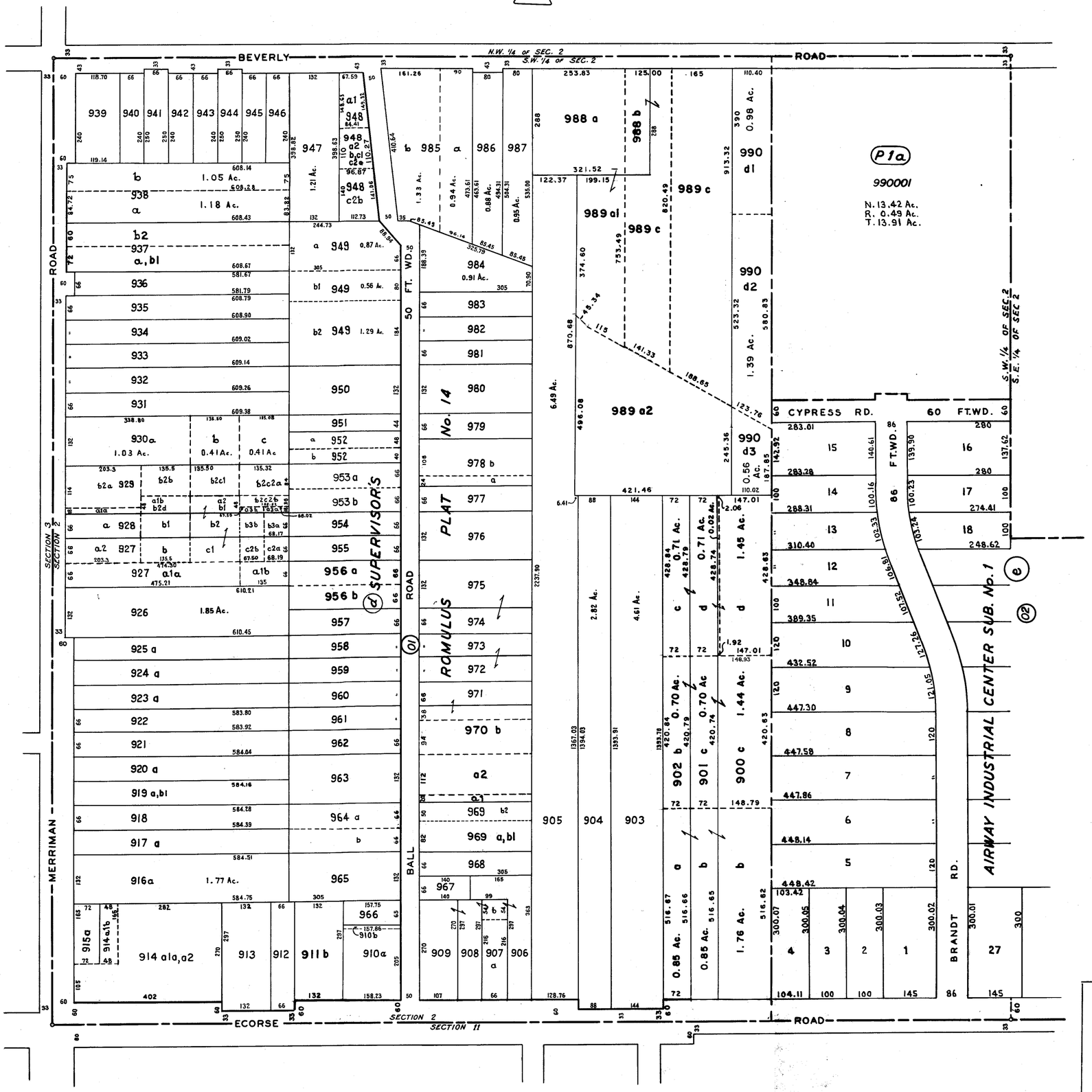

Date	6-1-41	
Drawn by	KIRALY	
Checked by		
Approved by		
Revised	8-18-47	2-20-84
6-25-83	6-3-48	9-4-90
	10-7-48	6-28-91
	7-8-49	8-4-92
	12-19-49	6-18-93
	8-22-51	5-23-94
	4-28-53	4-3-97
	6-30-55	8-29-00
	11-3-55	10-18-01
	11-7-56	11-26-03
	7-30-57	8-28-06
	10-1-58	6-20-07
	6-29-59	1-19-10
	5-8-61	
	5-21-64	
	5-9-66	
	3-6-68	
	1-7-69	
	11-28-69	
	8-7-70	
	9-1-71	
	6-11-73	
	3-5-74	
	8-31-76	
	3-30-78	
	4-17-78	

S.W. 1/4 SECTION 2

CITY OF ROMULUS

T. 3 S. R. 9 E.

WAYNE COUNTY, MICHIGAN

SCALE 1 INCH = 200 FEET

DEPARTMENT of MANAGEMENT and BUDGET
ASSESSMENT and EQUALIZATION DIVISION

© 2010 COUNTY OF WAYNE, STATE OF MICHIGAN

ALL RIGHTS RESERVED. NO PART OF THIS MAP MAY BE REPRODUCED OR TRANSMITTED IN ANY FORM OR BY ANY MEANS, WITHOUT PERMISSION IN WRITING, FROM THE COPYRIGHT OWNER. COPYRIGHT INFRINGERS WILL BE PROSECUTED TO THE FULL EXTENT ALLOWABLE BY LAW, UNDER THE FEDERAL COPYRIGHT STATUTE, 17 U.S.C. 101, ET AL.

5

BEVERLY ROAD

N.E. 1/4 of SEC. 2
S.E. 1/4 of SEC. 2

Q1
99 0001 701
N. 2.79 Ac.
R. 0.25 Ac.
T. 3.04 Ac.

Q2
2.11 Ac.
99 0001 702

Q3
2.15 Ac.
99 0001 703

S.W. 1/4 of SEC. 2
S.E. 1/4 of SEC. 2

Q4
99 0001 704
2.52 Ac.

R
990002
N. 9.58 Ac.
R. 0.25 Ac.
T. 9.83 Ac.

ROMULUS COMM. SCHOOL DISTRICT

AIRPORT INDUSTRIAL PARK SUBDIVISION

BEVERLY PLAZA 60 FT. WD.

W1a1b
990010002
N. 5.17 Ac.
R. 0.48 Ac.
T. 5.65 Ac.

W1a2
990010704
N. 1.81 Ac.
R. 0.17 Ac.
T. 1.98 Ac.

W1a1a1
990010703
N. 3.33 Ac.
R. 0.30 Ac.
T. 3.63 Ac.

METROPLEX DRIVE

CYPRESS RD. 60 FT. WD.

86 FT. WD.

AIRWAY INDUSTRIAL CENTER SUB. No. 1
00702

BRANDT RD.

U1
990006
N. 9.61 Ac.
R. 0.25 Ac.
T. 9.86 Ac.

V1a2, V2a2
4.02 Ac.
990007002

V1a1, V2a1
990007001
NET 13.89 Ac.
ROAD 0.18 Ac.
TOTAL 14.07 Ac.

V1b
N. 0.93 Ac.
R. 0.07 Ac.
T. 1.00 Ac.

CYPRESS RD.

METROPLEX DRIVE

INDUSTRIAL PARK SUB. No. 1

W3a1a
990011 701
2.06 Ac.

ECORSE ROAD

SECTION 2
SECTION 11

990008

MIDDLE BELT RD.

120 FT. WD.

SECTION 2
SECTION 1

1

3

41

S.E. 1/4 SECTION 2

CITY OF ROMULUS

T. 3 S. R. 9 E.

WAYNE COUNTY, MICHIGAN

SCALE 1 INCH = 200 FEET

DEPARTMENT of MANAGEMENT and BUDGET
ASSESSMENT and EQUALIZATION DIVISION

© 2010 COUNTY OF WAYNE, STATE OF MICHIGAN

ALL RIGHTS RESERVED. NO PART OF THIS MAP MAY BE REPRODUCED OR TRANSMITTED IN ANY FORM OR BY ANY MEANS, WITHOUT PERMISSION IN WRITING, FROM THE COPYRIGHT OWNER. COPYRIGHT INFRINGERS WILL BE PROSECUTED TO THE FULL EXTENT ALLOWABLE BY LAW, UNDER THE FEDERAL COPYRIGHT STATUTE, 17 U.S.C. 101, ET AL.

Date	6-1-41
Drawn by	Fleming
Checked by	
Approved by	
Revised	8-18-47
	7-11-49
	6-30-55
	5-10-66
	2-15-67
	1-7 69
	8-7-70
	3-9-71
	10-6-71
	3-2-72
	11-2-72
	3-11-75
	5-5-75
	9-11-78
	4-24-80
	6-23-83
	3-14-85
	4-29-86
	5-8-87
	8-17-90
	6-28-91
	3-25-96
	8-25-97
	8-29-00
	8-28-07
	1-22-10

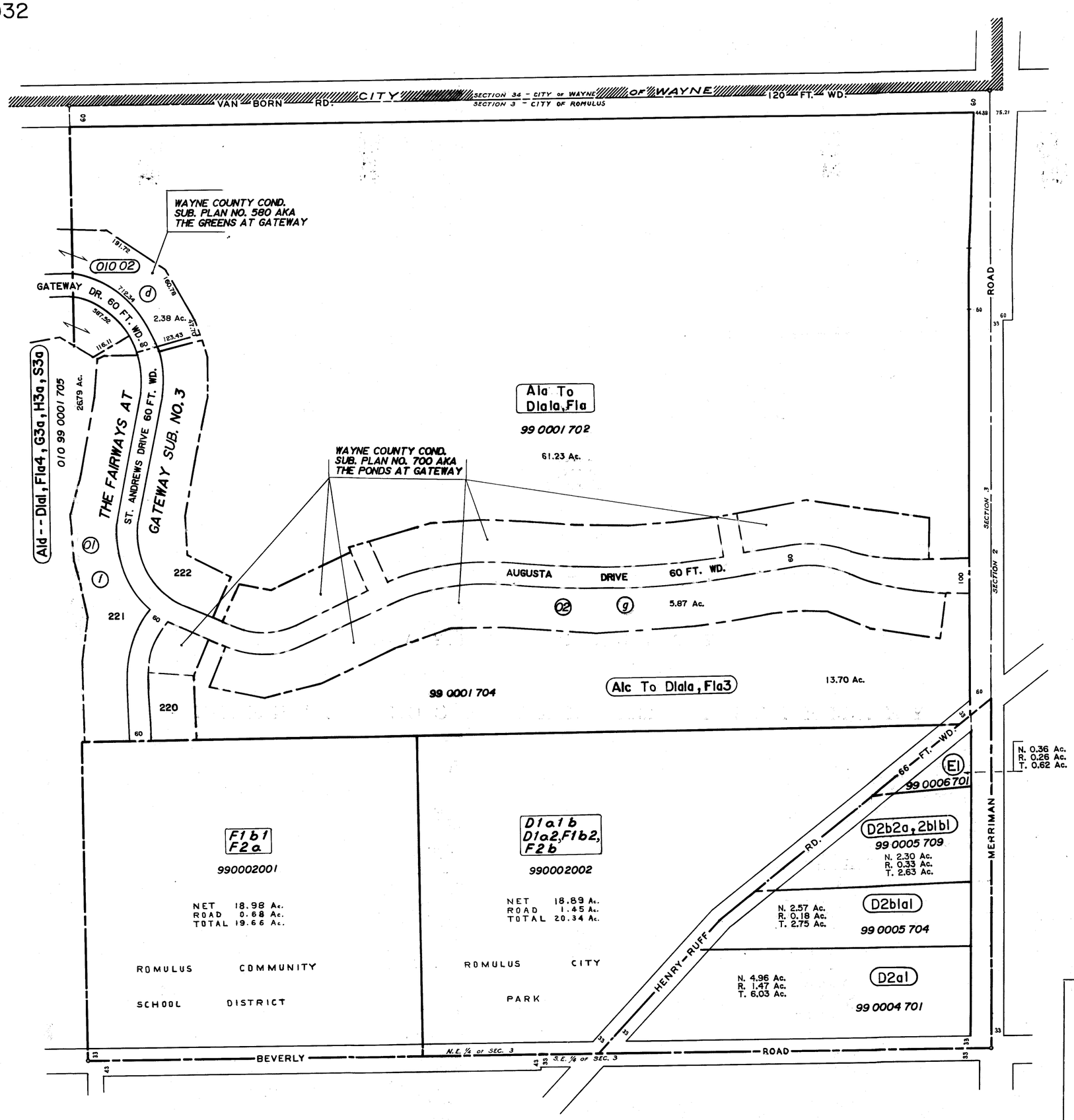

ate 6-1-41.
rawn by Abrams
hecked by
pproved by
evised 8-31-42
8-19-47
6-25-53
11-7-56
6-28-60
12-18-61
7-19-62
2-25-63
8-3-70
9-1-71
5-11-79
1-13-89
2-17-84
9-4-90
8-4-92
6-18-93
5-23-94
2-5-02
5-3-04

N.E. 1/4 SECTION 3

CITY OF ROMULUS

T. 3 S. R. 9 E.

WAYNE COUNTY, MICHIGAN

SCALE 1 INCH = 200 FEET

DEPARTMENT of MANAGEMENT and BUDGET
ASSESSMENT and EQUALIZATION DIVISION

© 2004 COUNTY OF WAYNE, STATE OF MICHIGAN

ALL RIGHTS RESERVED. NO PART OF THIS MAP MAY BE REPRODUCED OR TRANSMITTED IN ANY FORM OR BY ANY MEANS, WITHOUT PERMISSION IN WRITING, FROM THE COPYRIGHT OWNER. COPYRIGHT INFRINGERS WILL BE PROSECUTED TO THE FULL EXTENT ALLOWABLE BY LAW, UNDER THE FEDERAL COPYRIGHT STATUTE, 17 U.S.C. 101, ET AL.

VAN BORN RD. — CITY OF WAYNE — 120 FT. WD.

SECTION 34 - CITY OF WAYNE
SECTION 3 - CITY OF ROMULUS

CROCKER DRAIN

DORAL DR. 100' WD.

BAY HILL DR. 60 FT. WD.

THE FAIRWAYS AT GATEWAY SUB. NO. 2

GATEWAY DRIVE 60 FT. WD.

WAYNE COUNTY COND. SUB. PLAN NO. 580 AKA THE GREENS AT GATEWAY

2.38 Ac.

G4

99 0001 704

9.97 Ac.

03Gla--Sla, 04D3b, E3b

99 0001 712

3.31 Ac.

03Gla--Sla, 04D3a, E3a

99 0001 711

50.49 Ac.

99 0001 709

35.10 Ac.

03Glcla--Slcla
04Alal, Blal,
C3ala, Dlal, Elal

LAKE DRIVE 60 FT. WD.

SWAN LAKE CT. 60'WD.

AUGUSTA CT. 60'WD.

CRYSTAL LAKE DRIVE 60 FT. WD.

MISTWOOD CT. 60'WD.

CRYSTAL LAKE CT. 60'WD.

99 0001 705

26.79 Ac.

SAND PIPER DR. 60 FT. WD.

SAND PIPER DRIVE 60 FT. WD.

03Glcl-- Slcl, 04Elq,Dla

99 0001 710

15.09 Ac.

Ald--Dlal, Fla4, G3a, H3a, S3a

LOCHMOOR BL. 100 FT. WD.

CROCKER DRAIN

SECTION 4

SECTION 3

SWAN

BEVERLY RD. — N.W. 1/4 of SEC. 3 — S.W. 1/4 of SEC. 3 — 66 FT. WD.

13

9

11

Date 6-1-41.
Drawn by Abrams
Checked by
Approved by
Revised 8-31-42
8-19-47
6-28-60
8-3-70
6-23-83
9-4-90
5-23-94
9-1-00
2-5-02
5-3-04
12-17-07

N.W. 1/4 SECTION 3

CITY OF ROMULUS

T. 3 S. R. 9 E.

WAYNE COUNTY, MICHIGAN

SCALE 1 INCH = 200 FEET

DEPARTMENT of MANAGEMENT and BUDGET
ASSESSMENT and EQUALIZATION DIVISION

© 2007 COUNTY OF WAYNE, STATE OF MICHIGAN

ALL RIGHTS RESERVED. NO PART OF THIS MAP MAY BE REPRODUCED OR TRANSMITTED IN ANY FORM OR BY ANY MEANS, WITHOUT PERMISSION IN WRITING, FROM THE COPYRIGHT OWNER. COPYRIGHT INFRINGERS WILL BE PROSECUTED TO THE FULL EXTENT ALLOWABLE BY LAW, UNDER THE FEDERAL COPYRIGHT STATUTE, 17 U.S.C. 101, ET AL.

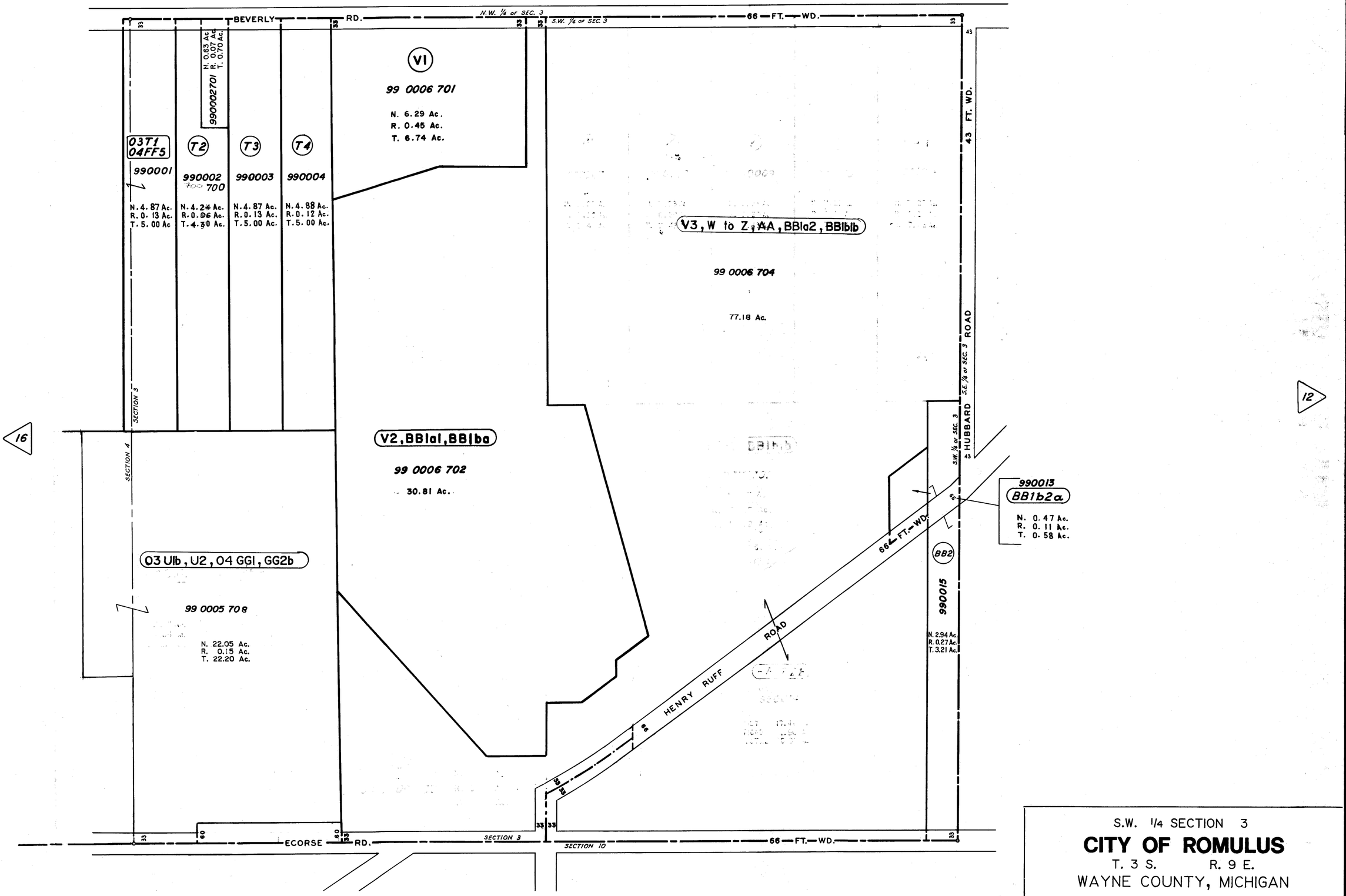

Date 6-1-41
Drawn by Abrams
Checked by
Approved by
Revised 8-31-42
11-7-56
6-28-57
9-6-63
5-19-66
8-3-70
4-23-83
9-11-84
1-22-85
9-4-90
3-25-96
8-25-98
8-30-00
12-3-03
12-11-07
2-24-10

S.W. 1/4 SECTION 3

CITY OF ROMULUS

T. 3 S. R. 9 E.

WAYNE COUNTY, MICHIGAN

SCALE 1 INCH = 200 FEET

DEPARTMENT of MANAGEMENT and BUDGET
ASSESSMENT and EQUALIZATION DIVISION

© 2010 COUNTY OF WAYNE, STATE OF MICHIGAN

ALL RIGHTS RESERVED. NO PART OF THIS MAP MAY BE REPRODUCED OR TRANSMITTED IN ANY FORM OR BY ANY MEANS, WITHOUT PERMISSION IN WRITING, FROM THE COPYRIGHT OWNER. COPYRIGHT INFRINGERS WILL BE PROSECUTED TO THE FULL EXTENT ALLOWABLE BY LAW, UNDER THE FEDERAL COPYRIGHT STATUTE, 17 U.S.C. 101, ET AL.

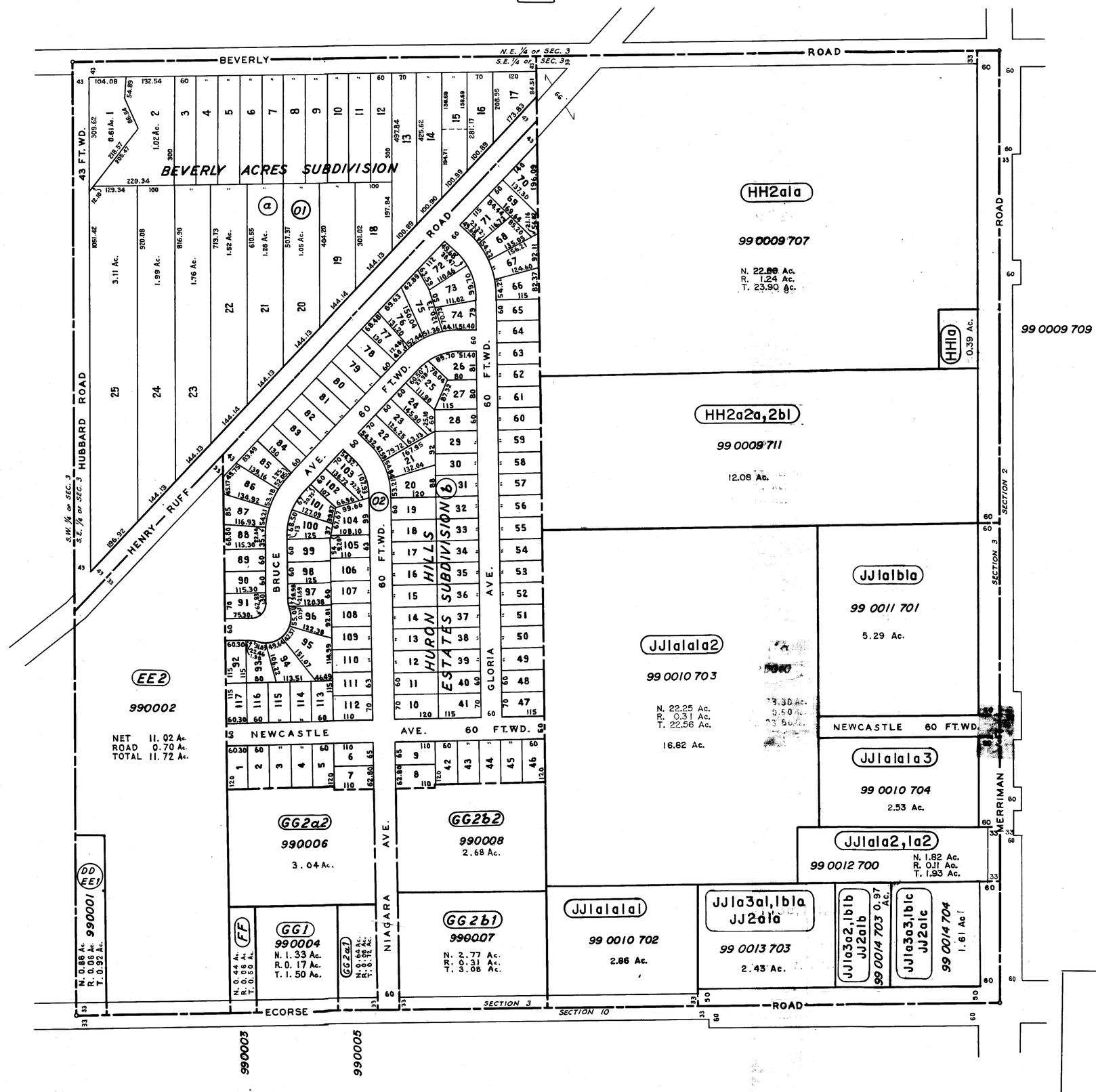

Date 6-1-41
Drawn by Abrams
Checked by
Approved by
Revised 6-12-43
7-11-49
2-21-50
5-3-51
12-18-61
9-5-63
9-2-64
10-27-66
3-6-68
8-3-70
3-2-72
6-22-83
3-19-84
1-22-85
4-26-85
5-8-87
6-17-88
10-2-89
~~8-20-90~~
7-2-91
6-21-93
5-24-94
4-4-97
8-30-00
7-13-07
2-5-10

S.E. 1/4 SECTION 3

CITY OF ROMULUS

T. 3 S. R. 9 E.

WAYNE COUNTY, MICHIGAN

SCALE 1 INCH = 200 FEET

DEPARTMENT of MANAGEMENT and BUDGET
ASSESSMENT and EQUALIZATION DIVISION

© 2010 COUNTY OF WAYNE, STATE OF MICHIGAN

ALL RIGHTS RESERVED. NO PART OF THIS MAP MAY BE REPRODUCED OR TRANSMITTED IN ANY FORM OR BY ANY MEANS, WITHOUT PERMISSION IN WRITING, FROM THE COPYRIGHT OWNER. COPYRIGHT INFRINGERS WILL BE PROSECUTED TO THE FULL EXTENT ALLOWABLE BY LAW, UNDER THE FEDERAL COPYRIGHT STATUTE, 17 U.S.C. 101, ET AL.

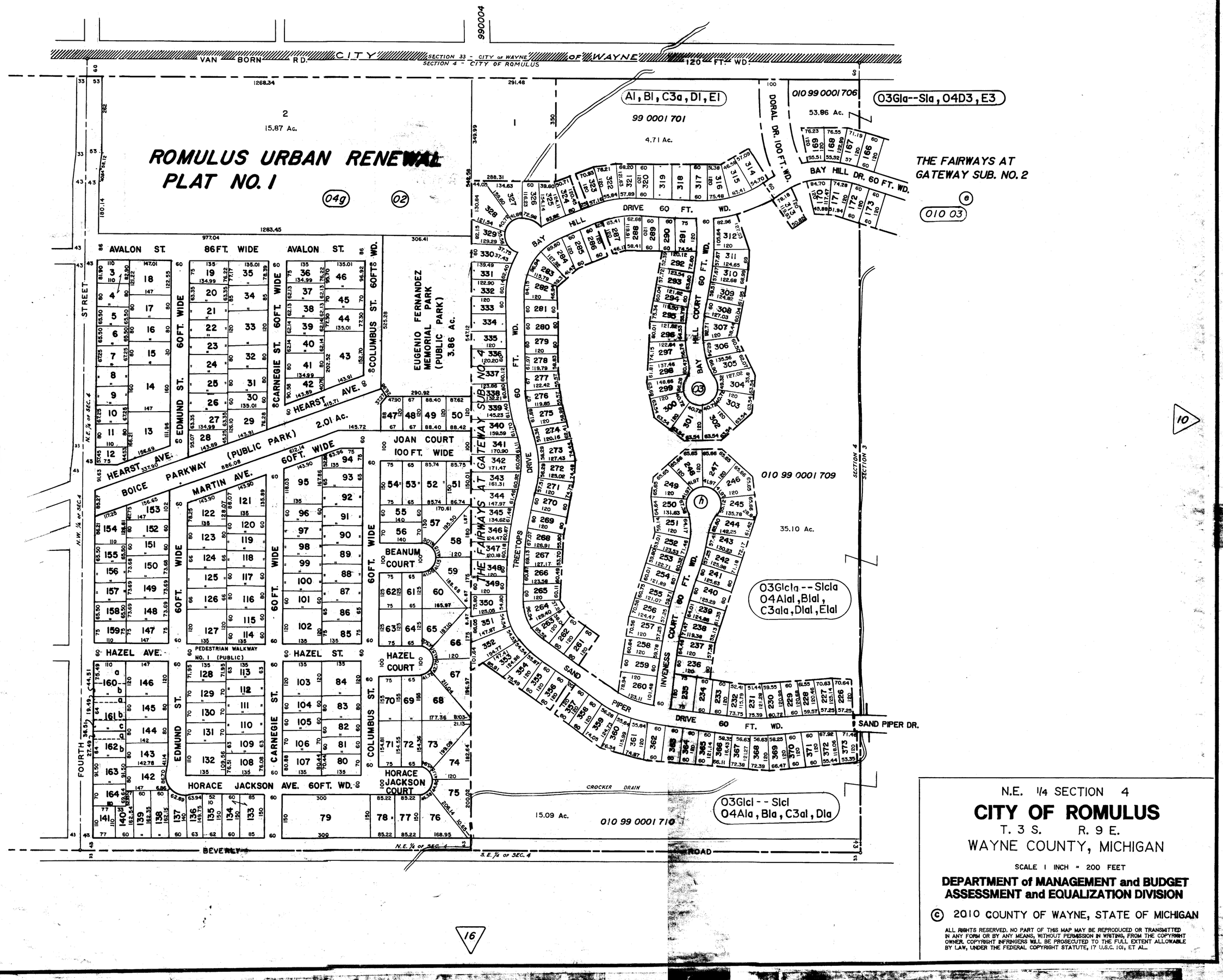

Date	6-1-41.
Drawn by	Callahan-Eylow
Checked by	
Approved by	
Revised	9-1-42
	8-19-47
	7-11-49
	5-3-51
	5-1-59
	6-27-60
	8-3-70
	3-5-74
	11-13-74
	4-12-78
	9-13-78
	5-11-79
	9-10-81
	6-23-83
	5-6-85
	10-2-89
	8-20-90
	6-21-93
	5-24-94
	8-31-00
	5-3-04
	12-17-07
	1-20-10

N.E. 1/4 SECTION 4

CITY OF ROMULUS

T. 3 S. R. 9 E.

WAYNE COUNTY, MICHIGAN

SCALE 1 INCH = 200 FEET

DEPARTMENT of MANAGEMENT and BUDGET
ASSESSMENT and EQUALIZATION DIVISION

© 2010 COUNTY OF WAYNE, STATE OF MICHIGAN

ALL RIGHTS RESERVED. NO PART OF THIS MAP MAY BE REPRODUCED OR TRANSMITTED IN ANY FORM OR BY ANY MEANS, WITHOUT PERMISSION IN WRITING, FROM THE COPYRIGHT OWNER. COPYRIGHT INFRINGERS WILL BE PROSECUTED TO THE FULL EXTENT ALLOWABLE BY LAW, UNDER THE FEDERAL COPYRIGHT STATUTE, 17 U.S.C. 101, ET AL.

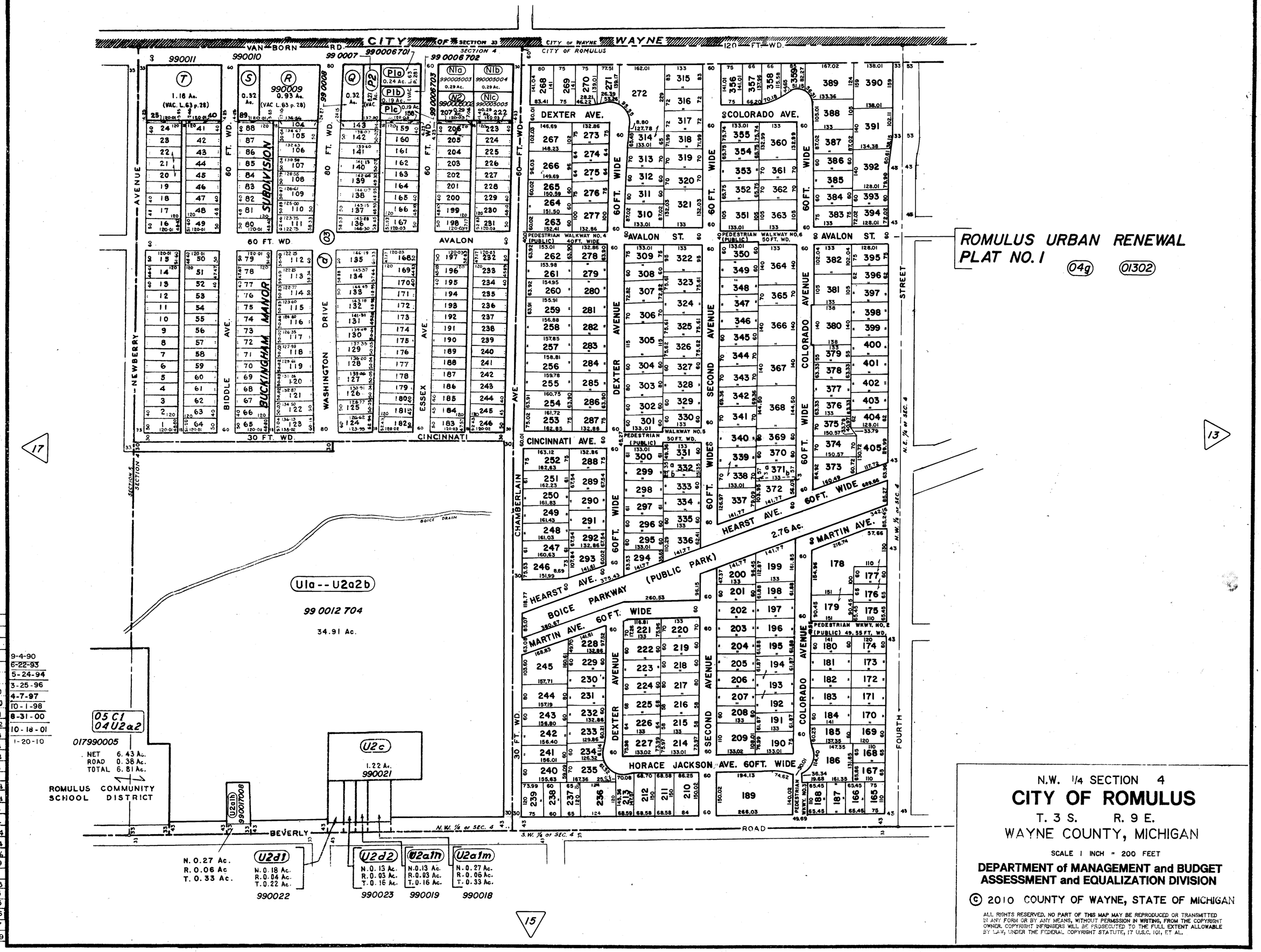

Date 6-1-41.
Drawn by Callahan-Evlow
Checked by
Approved by
Revised 7-24-44, 8-19-47, 7-11-49, 6-6-50, 12-7-50, 6-6-51, 5-2-52, 3-19-53, 3-2-54, 11-18-54, 11-8-56, 6-27-60, 9-16-63, 5-21-64, 8-3-70, 3-5-74, 10-25-74, 11-14-74, 4-7-76, 5-11-79, 9-23-81, 1-13-83, 1-22-85, 5-7-85, 4-29-86, 5-11-87, 10-2-89, 9-4-90, 6-22-93, 5-24-94, 3-25-96, 4-7-97, 10-1-98, 8-31-00, 10-18-01, 1-20-10

N.W. 1/4 SECTION 4

CITY OF ROMULUS

T. 3 S. R. 9 E.

WAYNE COUNTY, MICHIGAN

SCALE 1 INCH = 200 FEET

DEPARTMENT of MANAGEMENT and BUDGET ASSESSMENT and EQUALIZATION DIVISION

© 2010 COUNTY OF WAYNE, STATE OF MICHIGAN

ALL RIGHTS RESERVED. NO PART OF THIS MAP MAY BE REPRODUCED OR TRANSMITTED IN ANY FORM OR BY ANY MEANS, WITHOUT PERMISSION IN WRITING, FROM THE COPYRIGHT OWNER. COPYRIGHT INFRINGERS WILL BE PROSECUTED TO THE FULL EXTENT ALLOWABLE BY LAW, UNDER THE FEDERAL COPYRIGHT STATUTE, 17 U.S.C. 101, ET AL.

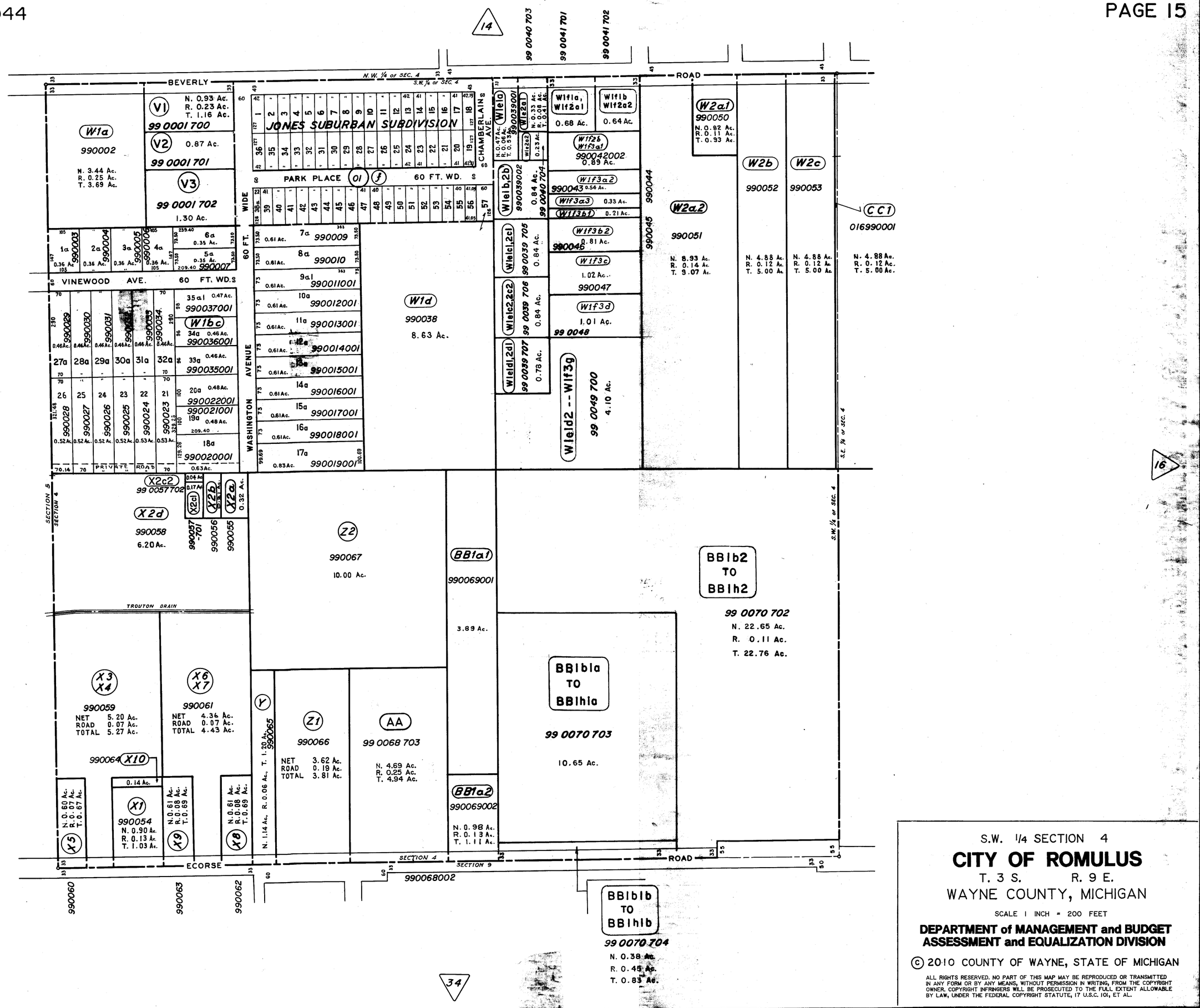

Date 6-1-41.
Drawn by Abrams
Checked by
Approved by
Revised

8-31-42	4-14-81
1-6-44	6-23-83
8-31-44	5-6-85
6-13-45	9-4-90
8-6-46	8-6-92
8-19-47	6-22-93
6-3-48	5-24-94
10-7-48	7-17-95
7-11-49	4-7-97
3-14-50	10-1-98
1-10-51	9-1-00
6-15-51	10-22-01
11-18-54	1-22-10
11-8-56	
8-13-57	
7-1-58	
2-26-63	
9-27-63	
*10-2-63	
3-6-68	
8-3-70	
9-2-71	
3-2-72	
11-2-72	
4-7-76	
3-28-78	

S.W. 1/4 SECTION 4

CITY OF ROMULUS

T. 3 S. R. 9 E.

WAYNE COUNTY, MICHIGAN

SCALE 1 INCH = 200 FEET

DEPARTMENT of MANAGEMENT and BUDGET
ASSESSMENT and EQUALIZATION DIVISION

© 2010 COUNTY OF WAYNE, STATE OF MICHIGAN

ALL RIGHTS RESERVED. NO PART OF THIS MAP MAY BE REPRODUCED OR TRANSMITTED IN ANY FORM OR BY ANY MEANS, WITHOUT PERMISSION IN WRITING, FROM THE COPYRIGHT OWNER. COPYRIGHT INFRINGERS WILL BE PROSECUTED TO THE FULL EXTENT ALLOWABLE BY LAW, UNDER THE FEDERAL COPYRIGHT STATUTE, 17 U.S.C. 101, ET AL.

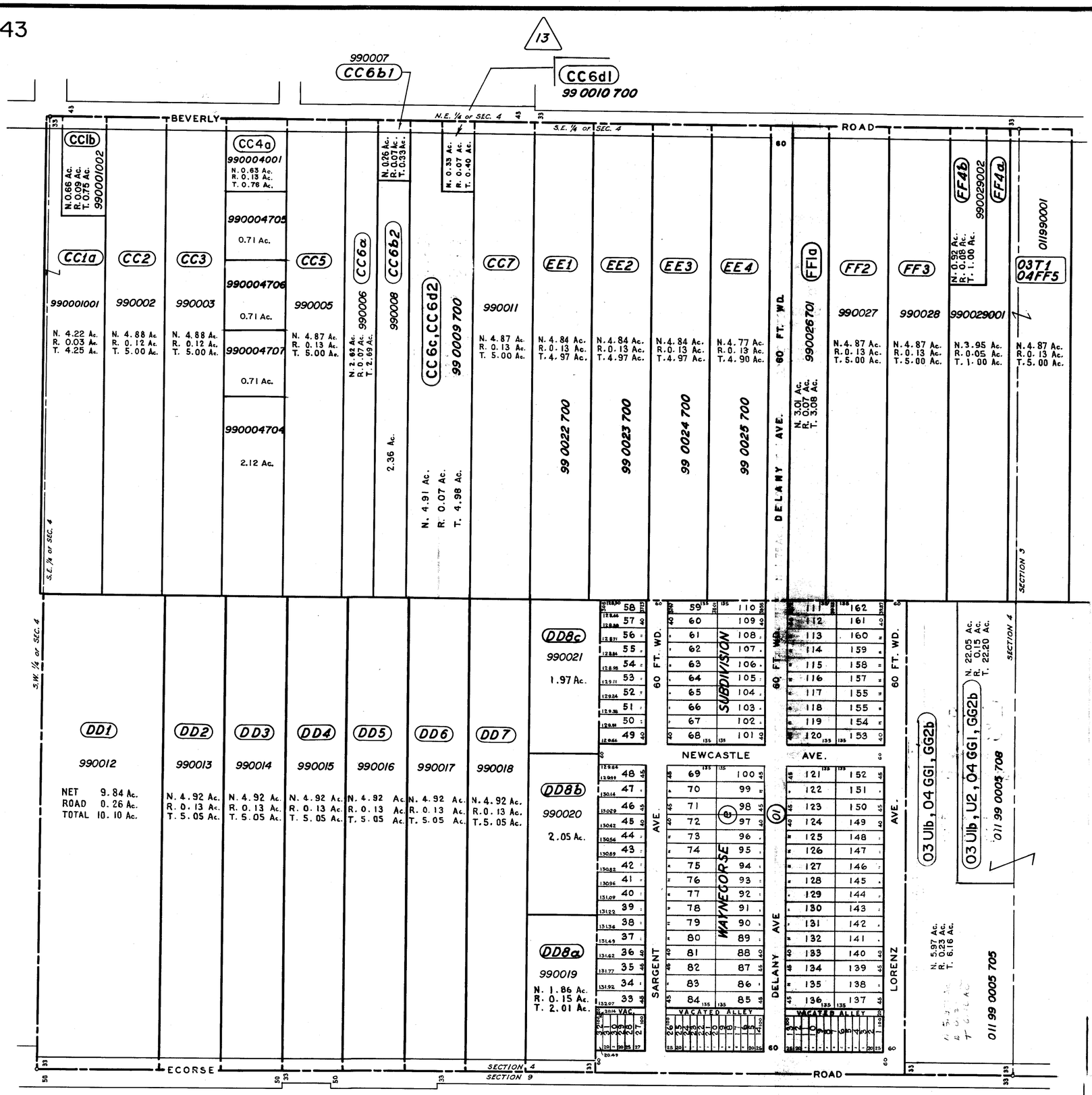

Date 6-1-41.
Drawn by Callahan-Evlow
Checked by
Approved by
Revised 1-29-43.
1-6-44.
8-31-44
11-7-56
8-13-57
5-19-66
2-15-67
8-3-70
10-24-73
3-28-78
4-24-80
11-19-81
6-23-83
9-11-84
1-22-85
8-20-90
3-26-96
4-7-97
9-1-00
10-22-01
12-4-03
12-11-07
2-24-10

S.E. 1/4 SECTION 4

CITY OF ROMULUS

T. 3 S. R. 9 E.

WAYNE COUNTY, MICHIGAN

SCALE 1 INCH = 200 FEET

DEPARTMENT of MANAGEMENT and BUDGET
ASSESSMENT and EQUALIZATION DIVISION

© 2010 COUNTY OF WAYNE, STATE OF MICHIGAN

ALL RIGHTS RESERVED. NO PART OF THIS MAP MAY BE REPRODUCED OR TRANSMITTED IN ANY FORM OR BY ANY MEANS, WITHOUT PERMISSION IN WRITING, FROM THE COPYRIGHT OWNER. COPYRIGHT INFRINGERS WILL BE PROSECUTED TO THE FULL EXTENT ALLOWABLE BY LAW, UNDER THE FEDERAL COPYRIGHT STATUTE, 17 U.S.C. 101, ET AL.

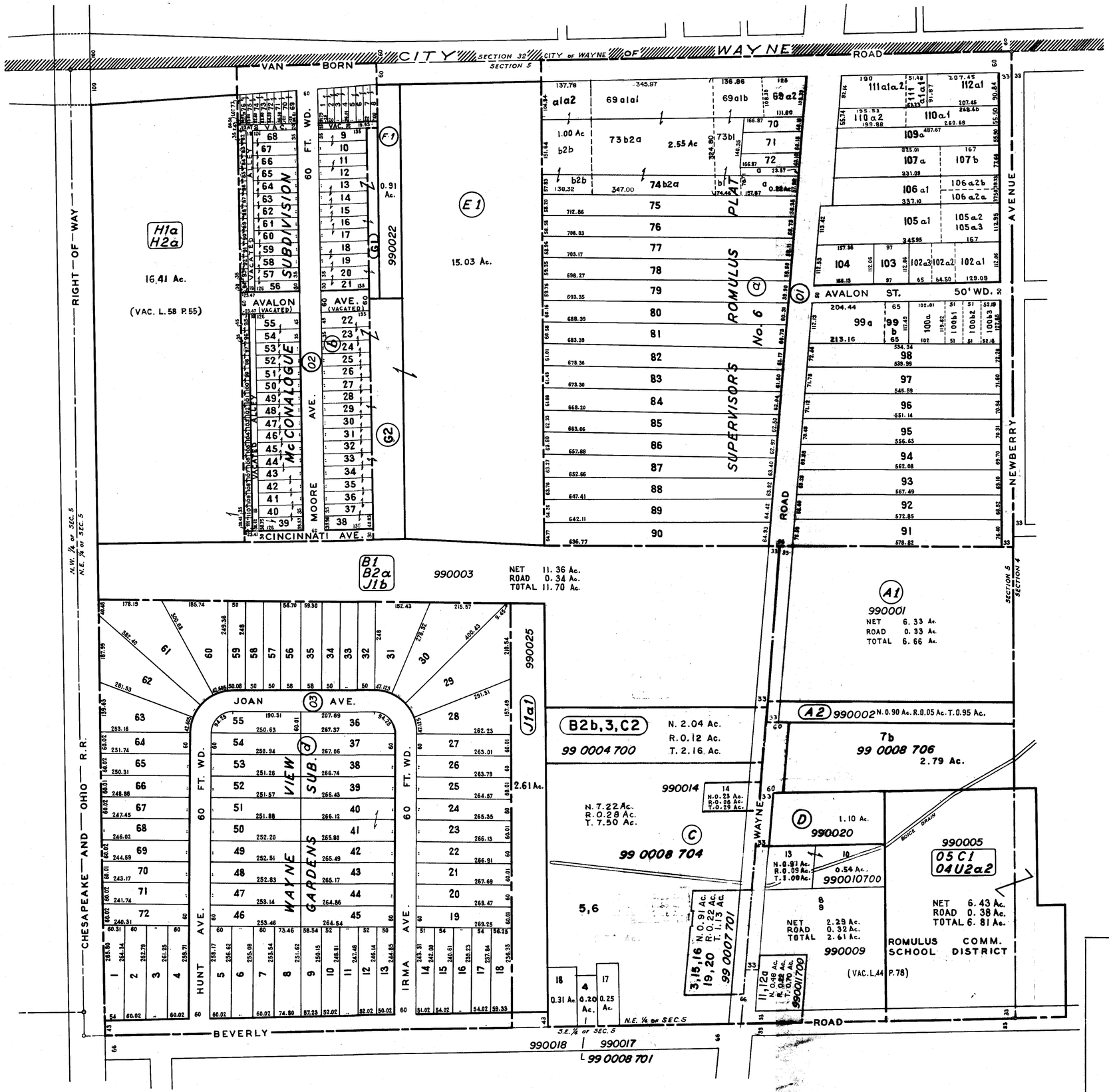

Date 6-1-41.
Drawn by Abrams, Fleming
Checked by
Approved by
Revised 8-31-42

7-25-44	9-12-78
6-15-45	12-10-81
10-28-46	6-23-83
4-30-47	2-20-84
3-24-48	3-15-85
7-12-49	10-2-89
12-20-49	8-20-90
5-6-51	6-22-93
5-7-52	10-2-98
12-17-52	9-21-00
5-1-53	12-10-03
6-11-54	8-28-07
6-30-55	2-2-10
11-8-56	
5-6-57	
3-24-58	
6-27-60	
5-8-61	
2-26-63	
5-19-66	
3-13-69	
8-3-70	
11-5-71	
5-8-72	
5-24-94	

N.E. 1/4 SECTION 5

CITY OF ROMULUS

T. 3 S. R. 9 E.

WAYNE COUNTY, MICHIGAN

SCALE 1 INCH = 200 FEET

DEPARTMENT of MANAGEMENT and BUDGET
ASSESSMENT and EQUALIZATION DIVISION

© 2010 COUNTY OF WAYNE, STATE OF MICHIGAN

ALL RIGHTS RESERVED. NO PART OF THIS MAP MAY BE REPRODUCED OR TRANSMITTED IN ANY FORM OR BY ANY MEANS, WITHOUT PERMISSION IN WRITING, FROM THE COPYRIGHT OWNER. COPYRIGHT INFRINGERS WILL BE PROSECUTED TO THE FULL EXTENT ALLOWABLE BY LAW, UNDER THE FEDERAL COPYRIGHT STATUTE, 17 U.S.C. 101, ET AL.

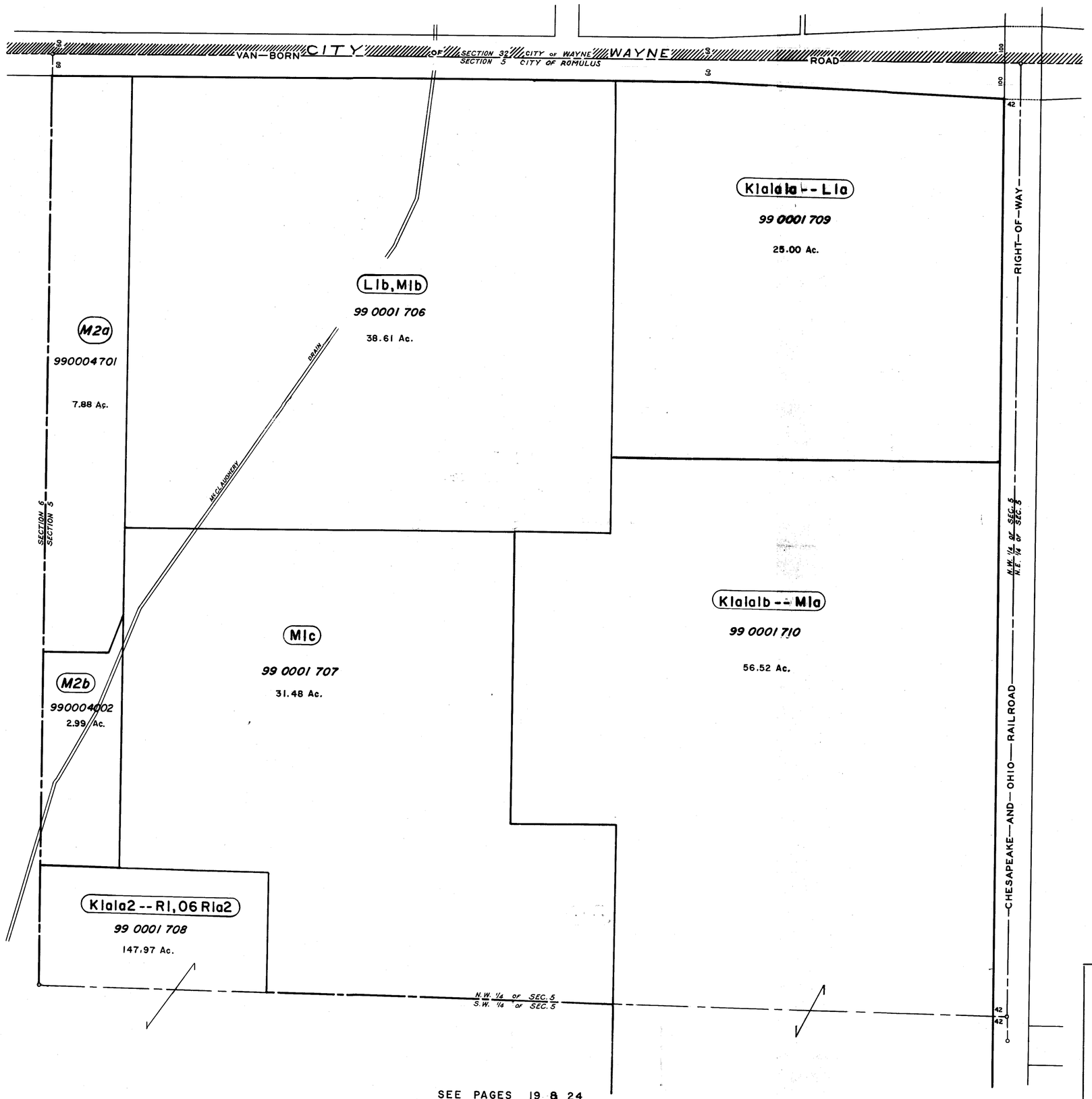

Date	6-1-41
Drawn by	Fleming
Checked by	
Approved by	
Revised	7-25-44
	6-27-60
	8-3-70
	8-24-70
	2-29-72
	5-5-75
	4-7-76
	6-23-83
	9-11-84
	5-11-87
	6-17-88
	10-2-89
	9-4-90
	7-17-95
	4-8-97
	2-24-10

N.W. 1/4 SECTION 5

CITY OF ROMULUS

T. 3 S. R. 9 E.

WAYNE COUNTY, MICHIGAN

SCALE 1 INCH = 200 FEET

DEPARTMENT of MANAGEMENT and BUDGET
ASSESSMENT and EQUALIZATION DIVISION

© 2010 COUNTY OF WAYNE, STATE OF MICHIGAN

ALL RIGHTS RESERVED. NO PART OF THIS MAP MAY BE REPRODUCED OR TRANSMITTED IN ANY FORM OR BY ANY MEANS, WITHOUT PERMISSION IN WRITING, FROM THE COPYRIGHT OWNER. COPYRIGHT INFRINGERS WILL BE PROSECUTED TO THE FULL EXTENT ALLOWABLE BY LAW, UNDER THE FEDERAL COPYRIGHT STATUTE, 17 U.S.C. 101, ET AL.

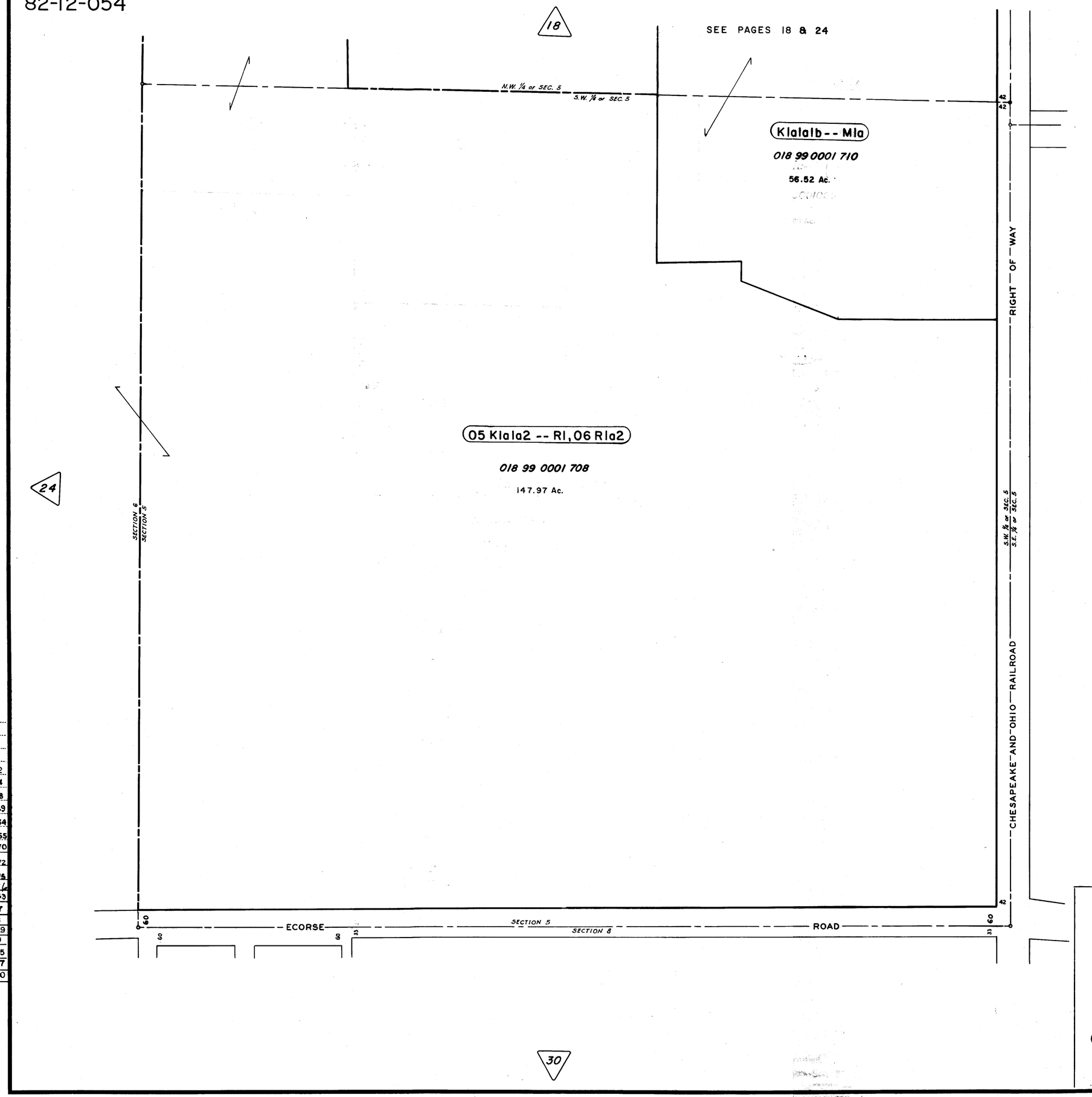

Date 6-1-41
Drawn by Abrams
Checked by
Approved by
Revised 8-31-42
2-2-44
3-24-48
7-12-49
5-4-54
6-30-55
8-3-70
2-29-72
5-5-75
4-7-76
6-23-83
5-11-87
6-17-88
10-2-89
9-4-90
7-17-95
4-8-97
9-1-00

S.W. 1/4 SECTION 5

CITY OF ROMULUS

T. 3 S. R. 9 E.

WAYNE COUNTY, MICHIGAN

SCALE 1 INCH = 200 FEET

DEPARTMENT of MANAGEMENT and BUDGET
ASSESSMENT and EQUALIZATION DIVISION

© 2000 COUNTY OF WAYNE, STATE OF MICHIGAN

ALL RIGHTS RESERVED. NO PART OF THIS MAP MAY BE REPRODUCED OR TRANSMITTED IN ANY FORM OR BY ANY MEANS, WITHOUT PERMISSION IN WRITING, FROM THE COPYRIGHT OWNER. COPYRIGHT INFRINGERS WILL BE PROSECUTED TO THE FULL EXTENT ALLOWABLE BY LAW, UNDER THE FEDERAL COPYRIGHT STATUTE, 17 U.S.C. 101, ET AL.

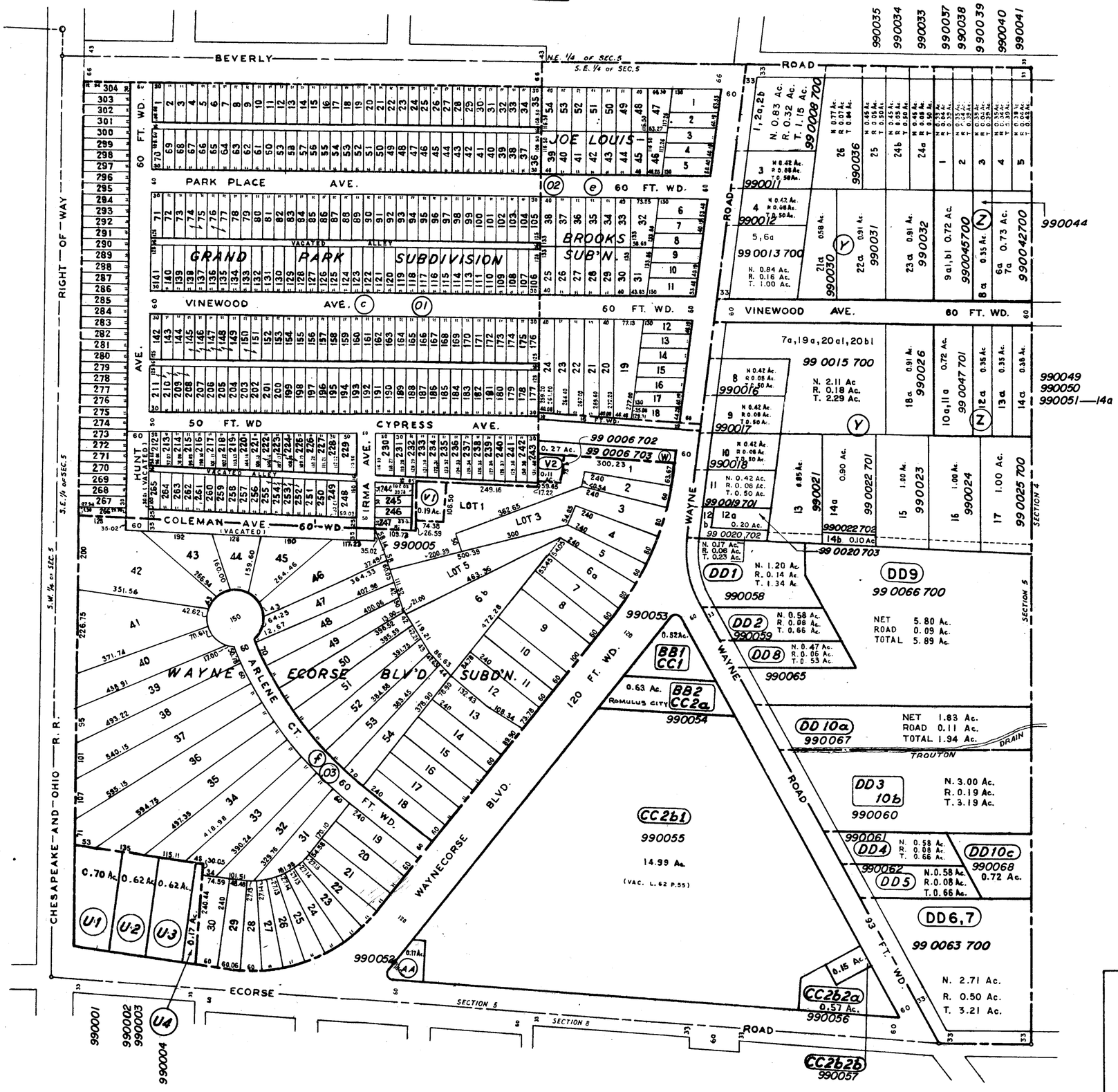

Date: 6-1-41
Drawn by: Fleming, Unger
Checked by:
Approved by:
Revised:

2-3-1944	6-23-93
7-25-44	5-24-94
12-27-44	3-26-96
4-29-47	4-8-97
3-4-48	10-2-98
5-4-51	10-19-98
6-15-51	9-5-00
8-22-51	7-13-07
	1-25-10
5-5-52	
10-15-52	
5-4-53	
7-25-55	
11-9-56	
8-13-57	
4-7-60	
1-4-61	
9-9-63	
8-3-70	
8-24-70	
10-21-70	
6-23-83	
5-11-87	
6-17-88	
9-4-90	
7-3-91	

S.E. 1/4 SECTION 5

CITY OF ROMULUS

T. 3 S. R. 9 E.

WAYNE COUNTY, MICHIGAN

SCALE 1 INCH = 200 FEET

DEPARTMENT of MANAGEMENT and BUDGET
ASSESSMENT and EQUALIZATION DIVISION

© 2010 COUNTY OF WAYNE, STATE OF MICHIGAN

ALL RIGHTS RESERVED. NO PART OF THIS MAP MAY BE REPRODUCED OR TRANSMITTED IN ANY FORM OR BY ANY MEANS, WITHOUT PERMISSION IN WRITING, FROM THE COPYRIGHT OWNER. COPYRIGHT INFRINGERS WILL BE PROSECUTED TO THE FULL EXTENT ALLOWABLE BY LAW, UNDER THE FEDERAL COPYRIGHT STATUTE, 17 U.S.C. 101, ET AL.

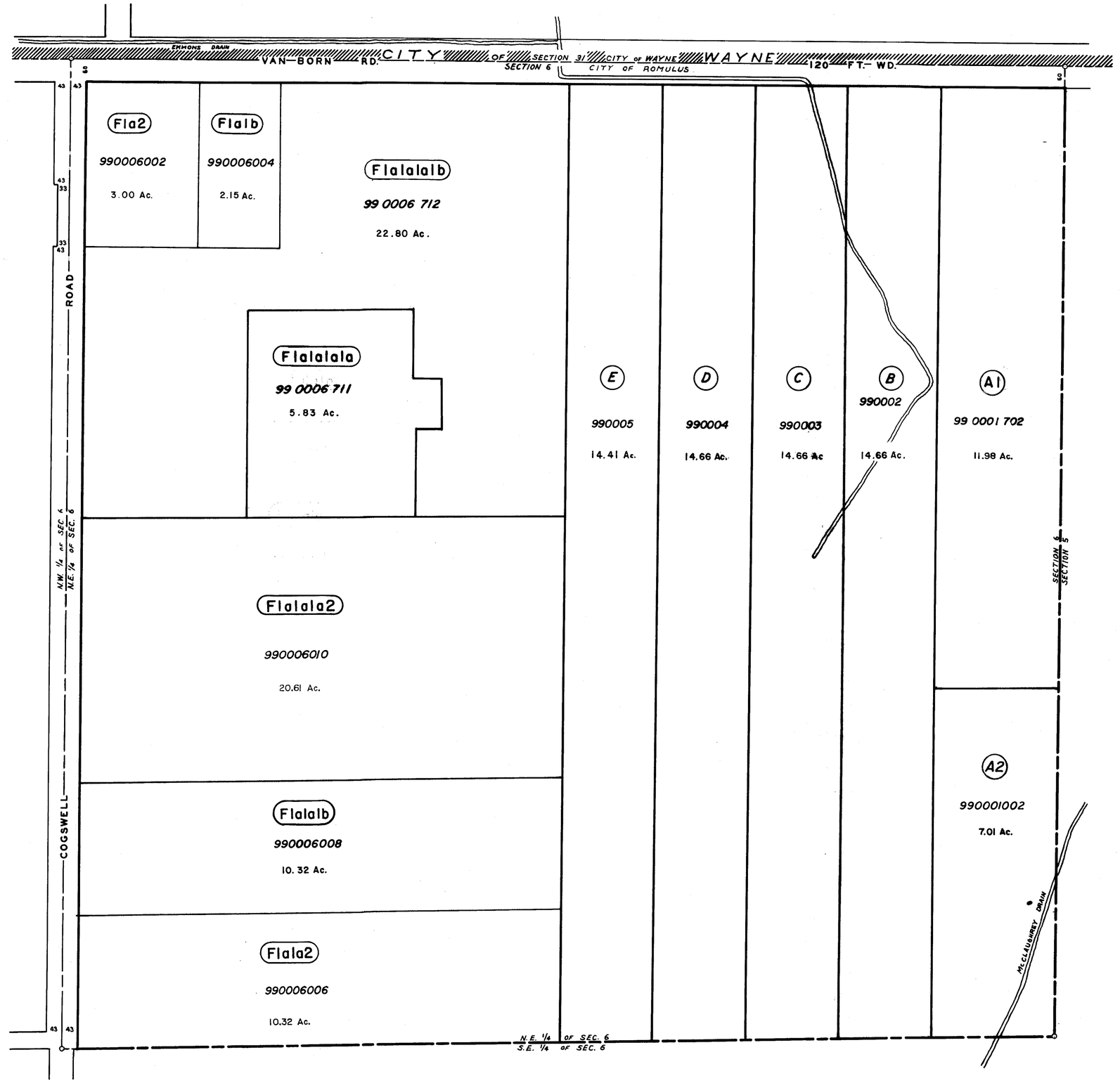

Date REDRAWN 6-1-41 6-15-60
Drawn by BANNER
Checked by
Approved by
Revised 6-27-60
3-6-68
8-3-70
4-3-78
5-18-79
6-23-83
9-11-84
6-17-88
10-2-89
9-4-90
3-26-96
4-8-97
9-6-00
2-24-10

N.E. 1/4 SECTION 6

CITY OF ROMULUS

T. 3 S. R. 9 E.

WAYNE COUNTY, MICHIGAN

SCALE 1 INCH = 200 FEET

DEPARTMENT of MANAGEMENT and BUDGET
ASSESSMENT and EQUALIZATION DIVISION

© 2010 COUNTY OF WAYNE, STATE OF MICHIGAN

ALL RIGHTS RESERVED. NO PART OF THIS MAP MAY BE REPRODUCED OR TRANSMITTED IN ANY FORM OR BY ANY MEANS, WITHOUT PERMISSION IN WRITING, FROM THE COPYRIGHT OWNER. COPYRIGHT INFRINGERS WILL BE PROSECUTED TO THE FULL EXTENT ALLOWABLE BY LAW, UNDER THE FEDERAL COPYRIGHT STATUTE, 17 U.S.C. 101, ET AL.

Date	6-1-41
Drawn by	Fleming
Checked by	
Approved by	
Revised	12-17-52
	8-13-57
	6-27-60
	1-4-61
	12-15-61
	9-9-63
	7-24-64
	1-8-69
	8-3-70
	11-5-71
	1-2-73
	3-5-74
	4-25-80
	4-14-81
	4-2-82
	6-23-83
	9-4-90
	8-6-92
	10-2-98
	9-6-00
	10-22-01
	10-30-07
	2-17-10

N.W. 1/4 SECTION 6

CITY OF ROMULUS

T. 3 S. R. 9 E.

WAYNE COUNTY, MICHIGAN

SCALE 1 INCH = 200 FEET

DEPARTMENT of MANAGEMENT and BUDGET
ASSESSMENT and EQUALIZATION DIVISION

© 2010 COUNTY OF WAYNE, STATE OF MICHIGAN

ALL RIGHTS RESERVED. NO PART OF THIS MAP MAY BE REPRODUCED OR TRANSMITTED IN ANY FORM OR BY ANY MEANS, WITHOUT PERMISSION IN WRITING, FROM THE COPYRIGHT OWNER. COPYRIGHT INFRINGERS WILL BE PROSECUTED TO THE FULL EXTENT ALLOWABLE BY LAW, UNDER THE FEDERAL COPYRIGHT STATUTE, 17 U.S.C. 101, ET AL.

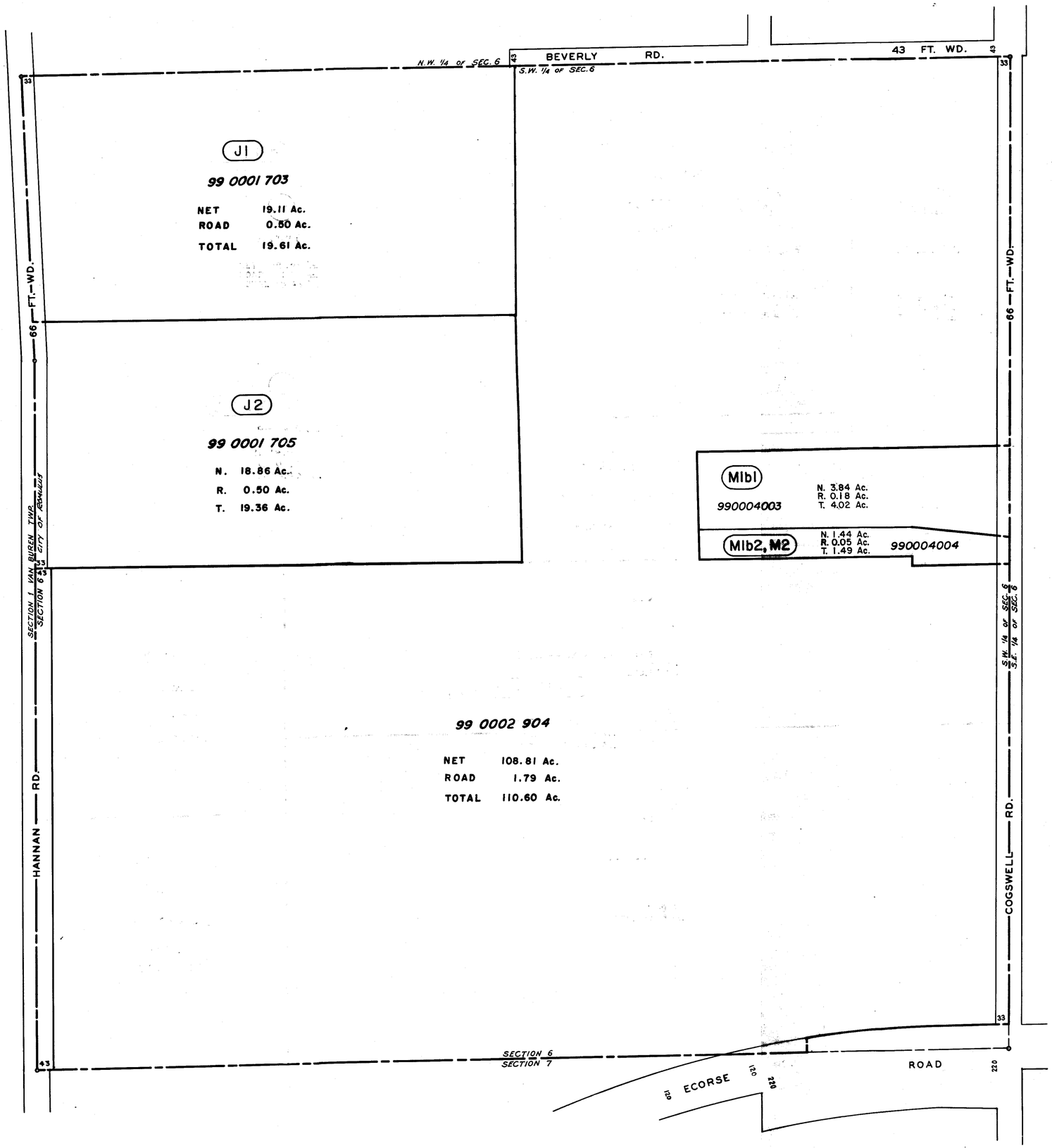

24

26

Date 6-1-41
Drawn by Fleming
Checked by
Approved by
Revised 6-21-54
12-15-61
8-3-70
1-2-73
5-18-79
6-23-83
3-18-85
4-29-86
9-4-90
6-23-93
5-25-94
7-17-95
4-9-97
2-16-04
7-28-07

S.W. 1/4 SECTION 6

CITY OF ROMULUS

T. 3 S. R. 9 E.

WAYNE COUNTY, MICHIGAN

SCALE 1 INCH = 200 FEET

DEPARTMENT of MANAGEMENT and BUDGET
ASSESSMENT and EQUALIZATION DIVISION

© 2007 COUNTY OF WAYNE, STATE OF MICHIGAN

ALL RIGHTS RESERVED. NO PART OF THIS MAP MAY BE REPRODUCED OR TRANSMITTED IN ANY FORM OR BY ANY MEANS, WITHOUT PERMISSION IN WRITING, FROM THE COPYRIGHT OWNER. COPYRIGHT INFRINGERS WILL BE PROSECUTED TO THE FULL EXTENT ALLOWABLE BY LAW, UNDER THE FEDERAL COPYRIGHT STATUTE, 17 U.S.C. 101, ET AL.

21

Date	6-1-41
Drawn by	Fleming
Checked by	
Approved by	
Revised	6-3-48
	3-19-53
	8-3-70
	5-6-75
	4-7-76
	4-23-83
	5-11-87
	9-4-90
	7-5-91
	7-18-95
	7-13-07

S.E. 1/4 SECTION 6

CITY OF ROMULUS

T. 3 S. R. 9 E.

WAYNE COUNTY, MICHIGAN

SCALE 1 INCH = 200 FEET

DEPARTMENT of MANAGEMENT and BUDGET
ASSESSMENT and EQUALIZATION DIVISION

© 2007 COUNTY OF WAYNE, STATE OF MICHIGAN.

ALL RIGHTS RESERVED. NO PART OF THIS MAP MAY BE REPRODUCED OR TRANSMITTED IN ANY FORM OR BY ANY MEANS, WITHOUT PERMISSION IN WRITING, FROM THE COPYRIGHT OWNER. COPYRIGHT INFRINGERS WILL BE PROSECUTED TO THE FULL EXTENT ALLOWABLE BY LAW, UNDER THE FEDERAL COPYRIGHT STATUTE, 17 U.S.C. 101, ET AL.

24

ECORSE ROAD — SECTION 6 — SECTION 7

990006
N. 0.79 Ac.
R. 0.19 Ac.
T. 0.98 Ac.

D1b1
99 0008 703
7.76 Ac.

D1a
990008001
4.60 Ac.

C1, C2a
990007003

C2b1
2.72 Ac.

A2a
990002
N. 4.78 Ac.
R. 0.22 Ac.
T. 5.00 Ac.

A1
990001
N. 4.78 Ac.
R. 0.22 Ac.
T. 5.00 Ac.

Mc CLAUGHREY DRAIN

D1b3
99 0008 705
1.01 Ac.

66 FT. WD.

D1b2
99 0008 704
27.15 Ac.

C2b2a
990007005
10.50 Ac.

B1, B2a
99 0004 700
N. 28.02 Ac.
R. 0.37 Ac.
T. 28.39 Ac.

A2b
990003
24.69 Ac.

60 FT. WD.

26

30

NW 1/4 OF SEC. 7
NE 1/4 OF SEC. 7

SECTION 7
SECTION 8

D2
990009
N. 7.35 Ac.
R. 0.19 Ac.
T. 7.54 Ac.

N. 1.69 Ac.
R. 0.09 Ac.
T. 1.78 Ac.
990010714

990010716
0.57 Ac.
990010717
0.23 Ac.
99 0010 718
1.26 Ac.
0.72 Ac.
990010715
990010720 0.53 Ac.

E1b
990010002
N. 1.69 Ac.
R. 0.09 Ac.
T. 1.78 Ac.

E1c1b
990010709
N. 0.80 Ac.
R. 0.09 Ac.
T. 0.89 Ac.

E1c2
E1c3a
990010710
N. 0.94 Ac.
R. 0.10 Ac.
T. 1.04 Ac.

COGSWELL RD.

FALLOW CT. 60 FT. WD.

SILO DR. 60 FT. WD.

DR. 60 FT. WD.

FARM PARK SOUTH (PRIVATE PARK) 1.58 Ac.

OZGA RD.

McDONALD DRIVE 60 FT. WD.

THE FARMS SUB. NO. 1

AMBER

E1c4
990010007
N. 4.31 Ac.
R. 0.11 Ac.
T. 4.42 Ac.

B2b, C2b2b, DD2
990005002 10.98 Ac.

N.E. 1/4 OF SEC. 7
S.E. 1/4 OF SEC. 7

28

Date	6-1-41
Drawn by	Fleming
Checked by	
Approved by	
Revised	8-6-46
	7-12-49
	2-3-64
	2-15-67
	1-8-69
	8-3-70
	8-24-70
	9-12-78
	4-23-80
	1-14-83
	9-12-84
	5-6-85
	4-29-86
	8-20-90
	7-10-00
	3-5-10

N.E. 1/4 SECTION 7

CITY OF ROMULUS

T. 3 S. R. 9 E.

WAYNE COUNTY, MICHIGAN

SCALE 1 INCH = 200 FEET

DEPARTMENT of MANAGEMENT and BUDGET
ASSESSMENT and EQUALIZATION DIVISION

© 2010 COUNTY OF WAYNE, STATE OF MICHIGAN

ALL RIGHTS RESERVED. NO PART OF THIS MAP MAY BE REPRODUCED OR TRANSMITTED IN ANY FORM OR BY ANY MEANS, WITHOUT PERMISSION IN WRITING, FROM THE COPYRIGHT OWNER. COPYRIGHT INFRINGERS WILL BE PROSECUTED TO THE FULL EXTENT ALLOWABLE BY LAW, UNDER THE FEDERAL COPYRIGHT STATUTE, 17 U.S.C. 101, ET AL.

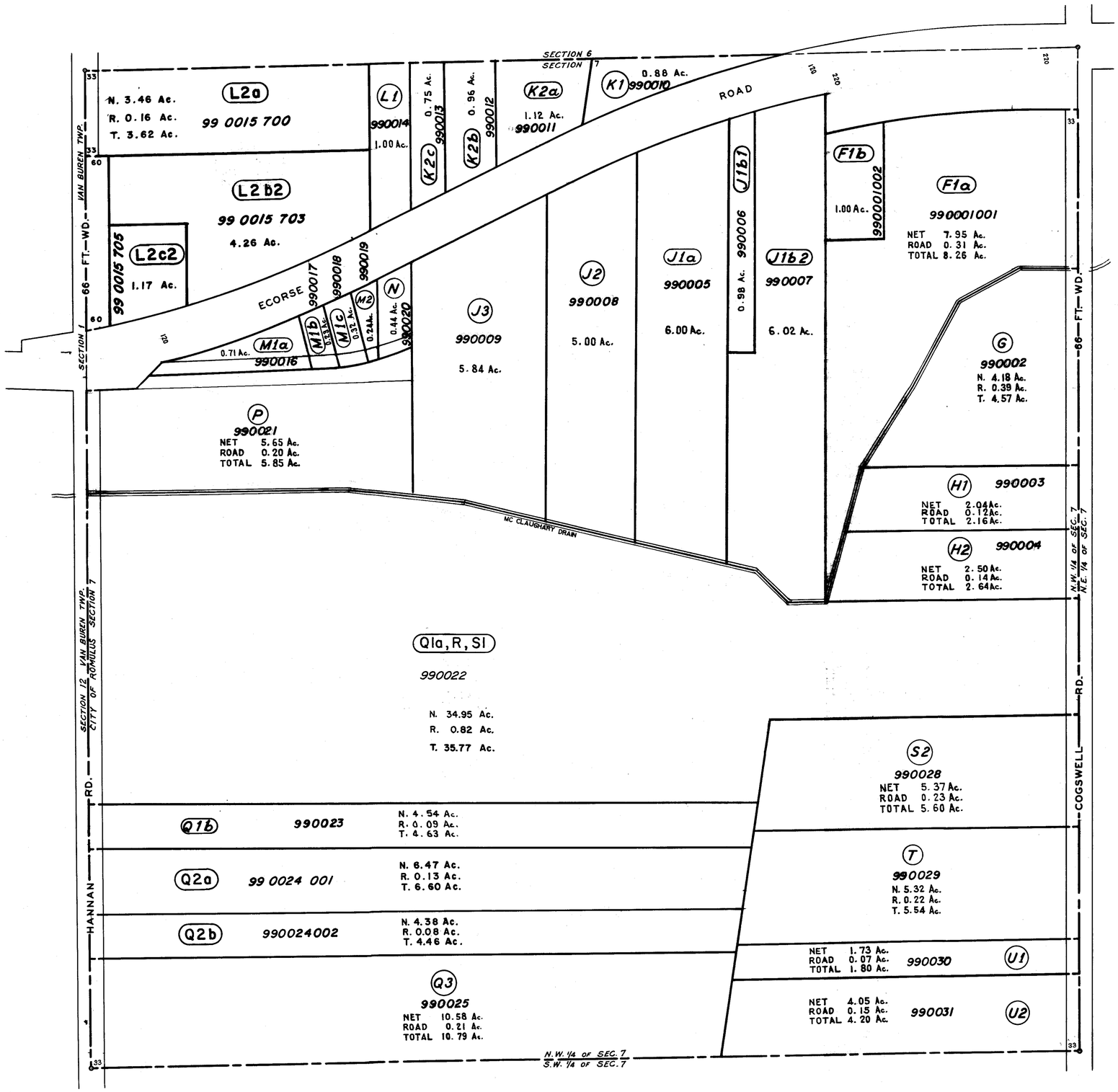

25

27

Date	6-1-41
Drawn by	Fleming
Checked by	
Approved by	
Revised	7-25-44
	8-19-47
	5-10-48
	6-6-50
	5-4-51
	10-15-52
	12-18-52
	7-5-55
	11-9-56
	3-24-58
	5-1-59
	1-11-61
	9-17-63
	3-7-68
	8-3-70
	4-26-78
	6-23-83
	4-29-86
	9-4-90
	9-7-00
	12-12-03
	3-3-10

N.W. 1/4 SECTION 7

CITY OF ROMULUS

T. 3 S. R. 9 E.

WAYNE COUNTY, MICHIGAN

SCALE 1 INCH = 200 FEET

DEPARTMENT of MANAGEMENT and BUDGET
ASSESSMENT and EQUALIZATION DIVISION

© 2010 COUNTY OF WAYNE, STATE OF MICHIGAN

ALL RIGHTS RESERVED. NO PART OF THIS MAP MAY BE REPRODUCED OR TRANSMITTED IN ANY FORM OR BY ANY MEANS, WITHOUT PERMISSION IN WRITING, FROM THE COPYRIGHT OWNER. COPYRIGHT INFRINGERS WILL BE PROSECUTED TO THE FULL EXTENT ALLOWABLE BY LAW, UNDER THE FEDERAL COPYRIGHT STATUTE, 17 U.S.C. 101, ET AL.

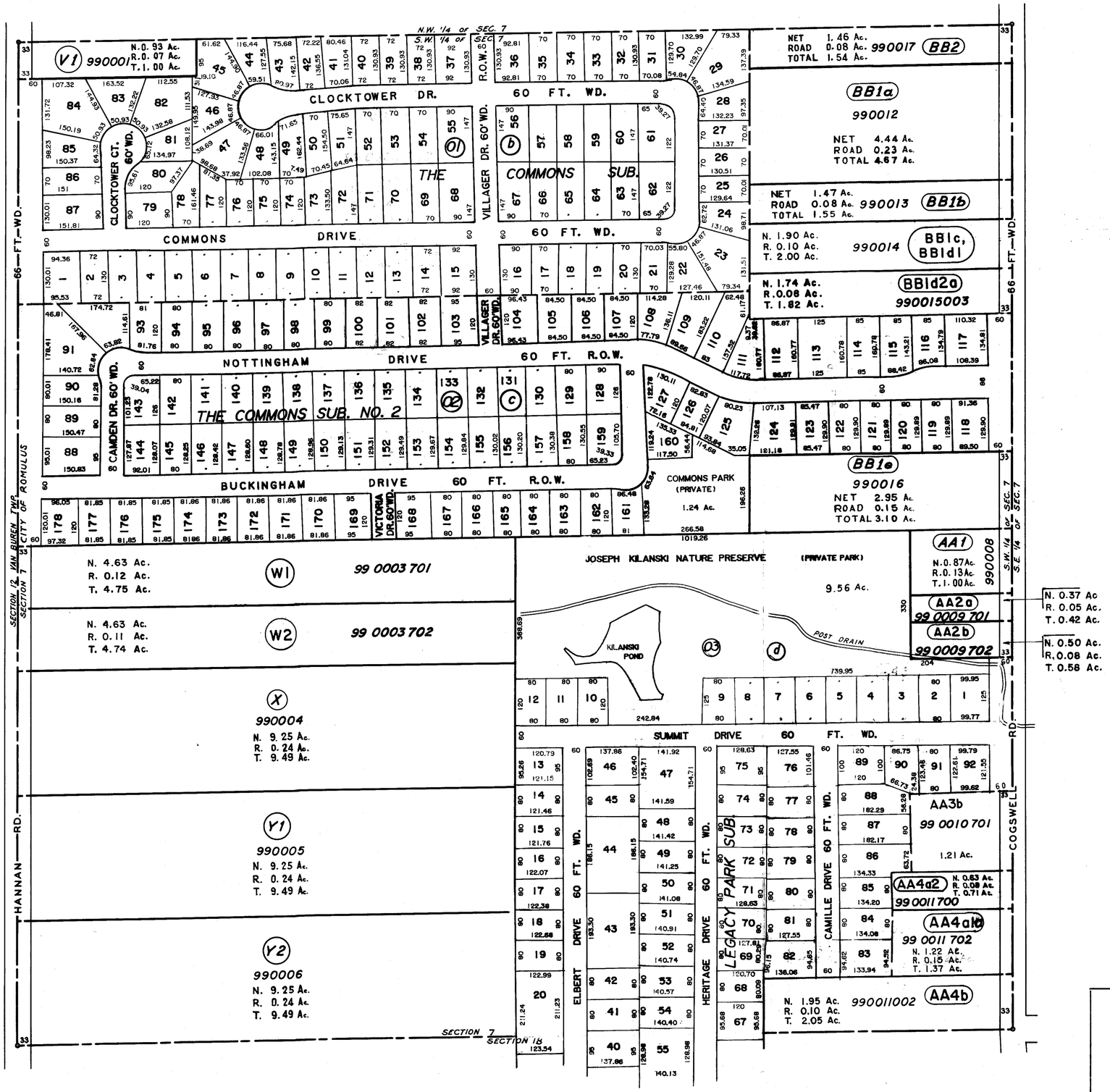

28

70

Date 6-1-41
Drawn by Fleming
Checked by
Approved by
Revised 5-4-51
11-18-54
11-9-56
10-21-58
9-10-63
8-3-70
4-23-80
6-23-83
4-11-84
3-18-85
9-4-90
10-5-98
9-6-00
2-5-02
5-22-04
11-26-07
2-26-10

S.W. 1/4 SECTION 7

CITY OF ROMULUS

T. 3 S. R. 9 E.

WAYNE COUNTY, MICHIGAN

SCALE 1 INCH = 200 FEET

DEPARTMENT of MANAGEMENT and BUDGET
ASSESSMENT and EQUALIZATION DIVISION

© 2010 COUNTY OF WAYNE, STATE OF MICHIGAN

ALL RIGHTS RESERVED. NO PART OF THIS MAP MAY BE REPRODUCED OR TRANSMITTED IN ANY FORM OR BY ANY MEANS, WITHOUT PERMISSION IN WRITING, FROM THE COPYRIGHT OWNER. COPYRIGHT INFRINGERS WILL BE PROSECUTED TO THE FULL EXTENT ALLOWABLE BY LAW, UNDER THE FEDERAL COPYRIGHT STATUTE, 17 U.S.C. 101, ET AL.

25

N.E. 1/4 or SEC. 7
S.E. 1/4 or SEC. 7

N. 1.76 Ac. R. 0.11 Ac. T. 1.87 Ac. **E2a** 99 0001 701

N. 1.24 Ac. R. 0.08 Ac. T. 1.32 Ac. **E2b** 99 0001 702

N. 1.04 Ac. R. 0.07 Ac. T. 1.11 Ac. **E3a1** 990002003

N. 1.05 Ac. R. 0.06 Ac. T. 1.11 Ac. **E3a2** 990002004

E3b N. 1.88 Ac. R. 0.12 Ac. T. 2.00 Ac. 990002002

66 — FT. — WD.

E4
990003
N. 5.25 Ac.
R. 0.34 Ac.
T. 5.59 Ac.

N. 1.64 Ac. R. 0.11 Ac. T. 1.75 Ac. **E5a** 990004001

N. 1.36 Ac. R. 0.08 Ac. T. 1.44 Ac. **E5b** 990004002

S.E. 1/4 or SEC. 7

S.W. 1/4 or SEC. 7

B2b, C2b2b, DD2
025990005002
10.98 Ac.

07 DD4 -- EE 2a, 08 c43 -- P3a1b
99 0012 703

NET	223.50 Ac.
ROAD	0.87 Ac.
TOTAL	224.37 Ac.

27

31

CC1a 990005

NET	8.98 Ac.
ROAD	0.12 Ac.
TOTAL	9.10 Ac.

CC1b1 990006 N. 2.02 Ac. R. 0.12 Ac. T. 2.14 Ac.

CC1b2 990007 N. 2.02 Ac. R. 0.12 Ac. T. 2.14 Ac.

POST DRAIN

COGSWELL RD.

CC1c2 990008002 N. 1.49 Ac. R. 0.10 Ac. T. 1.59 Ac.

CC1c3 990008003 N. 1.49 Ac. R. 0.10 Ac. T. 1.59 Ac.

CC1c4 990008004 N. 1.49 Ac. R. 0.10 Ac. T. 1.59 Ac.

CC1c1b 990008006 N. 1.49 Ac. R. 0.10 Ac. T. 1.59 Ac.

CC1c1a1a 990008009
N. 3.37 Ac.
R. 0.62 Ac.
T. 3.99 Ac.

CC1c1b 990008010 N. 2.40 Ac. R. 0.10 Ac. T. 2.50 Ac.

CC1c1a1c 990008011
N. 4.32 Ac.
R. 0.17 Ac.
T. 4.49 Ac.

CC1c1a2 990008008
N. 3.41 Ac.
R. 0.13 Ac.
T. 3.54 Ac.

CC2 990009

NET	4.81 Ac.
ROAD	0.19 Ac.
TOTAL	5.00 Ac.

EE1b 990013002 NO. 83 Ac. R. 0.09 Ac. T. 0.92 Ac.

EE2b1 990015 NET 2.13 Ac. R. 0.05 Ac. T. 2.18 Ac.

EE2b2 990016
NET 5.75 Ac.
ROAD 0.15 Ac.
TOTAL 5.90 Ac.

EE2a1 99 0014 700 N. 1.72 Ac.; R. 0.05 Ac.; T. 1.77 Ac.

SECTION 7
SECTION 8

33 — WICK — RD. — SECTION 7 — SECTION 18 — 66 — FT. — WD.

DD1 N. 0.16 Ac. R. 0.05 Ac. T. 0.21 Ac. 990010

DD3 N. 0.16 Ac. R. 0.05 Ac. T. 0.21 Ac. 990012001

69

Date	6-1-41
Drawn by	Unger-Abrams
Checked by	
Approved by	
Revised	6-15-45
	8-6-46
	8-19-47
	3-20-53
	7-25-55
	7-24-64
	5-20-66
	1-8-69
	8-3-70
	8-4-71
	5-8-72
	3-6-74
	10-28-74
	9-12-78
	12-9-81
	6-23-83
	3-20-85
	4-29-86
	9-4-90
	8-6-92
	12-16-03

S.E. 1/4 SECTION 7

CITY OF ROMULUS

T. 3 S. R. 9 E.

WAYNE COUNTY, MICHIGAN

SCALE 1 INCH = 200 FEET

DEPARTMENT of MANAGEMENT and BUDGET
ASSESSMENT and EQUALIZATION DIVISION

© 2003 COUNTY OF WAYNE, STATE OF MICHIGAN.

ALL RIGHTS RESERVED. NO PART OF THIS MAP MAY BE REPRODUCED OR TRANSMITTED IN ANY FORM OR BY ANY MEANS, WITHOUT PERMISSION IN WRITING, FROM THE COPYRIGHT OWNER. COPYRIGHT INFRINGERS WILL BE PROSECUTED TO THE FULL EXTENT ALLOWABLE BY LAW, UNDER THE FEDERAL COPYRIGHT STATUTE, 17 U.S.C. 101, ET AL.

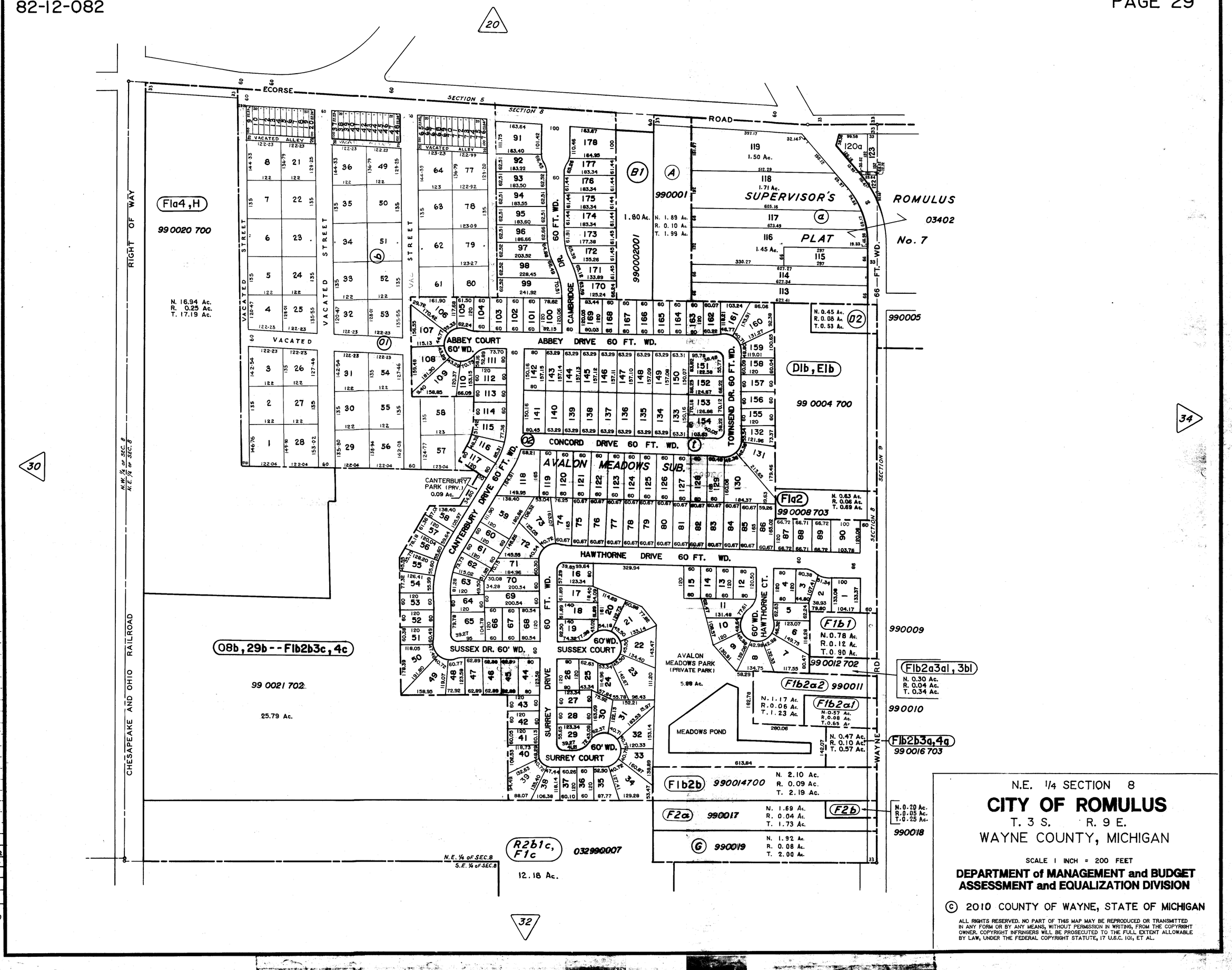

Date 6-1-41.
Drawn by Callahan-Evlow
Checked by
Approved by
Revised 9-1-42
7-26-44
8-6-46
8-30-46
8-20-47
1-5-48
6-3-48
7-12-49
9-24-52
5-5-54
11-10-56
8-14-57
2-26-63
5-20-66
8-3-70
3-15-71
2-29-72
6-23-83
4-29-86
9-4-90
7-5-91
5-7-04
2-24-10

N.E. 1/4 SECTION 8

CITY OF ROMULUS

T. 3 S. R. 9 E.

WAYNE COUNTY, MICHIGAN

SCALE 1 INCH = 200 FEET

DEPARTMENT of MANAGEMENT and BUDGET
ASSESSMENT and EQUALIZATION DIVISION

© 2010 COUNTY OF WAYNE, STATE OF MICHIGAN

ALL RIGHTS RESERVED. NO PART OF THIS MAP MAY BE REPRODUCED OR TRANSMITTED IN ANY FORM OR BY ANY MEANS, WITHOUT PERMISSION IN WRITING, FROM THE COPYRIGHT OWNER. COPYRIGHT INFRINGERS WILL BE PROSECUTED TO THE FULL EXTENT ALLOWABLE BY LAW, UNDER THE FEDERAL COPYRIGHT STATUTE, 17 U.S.C. 101, ET AL.

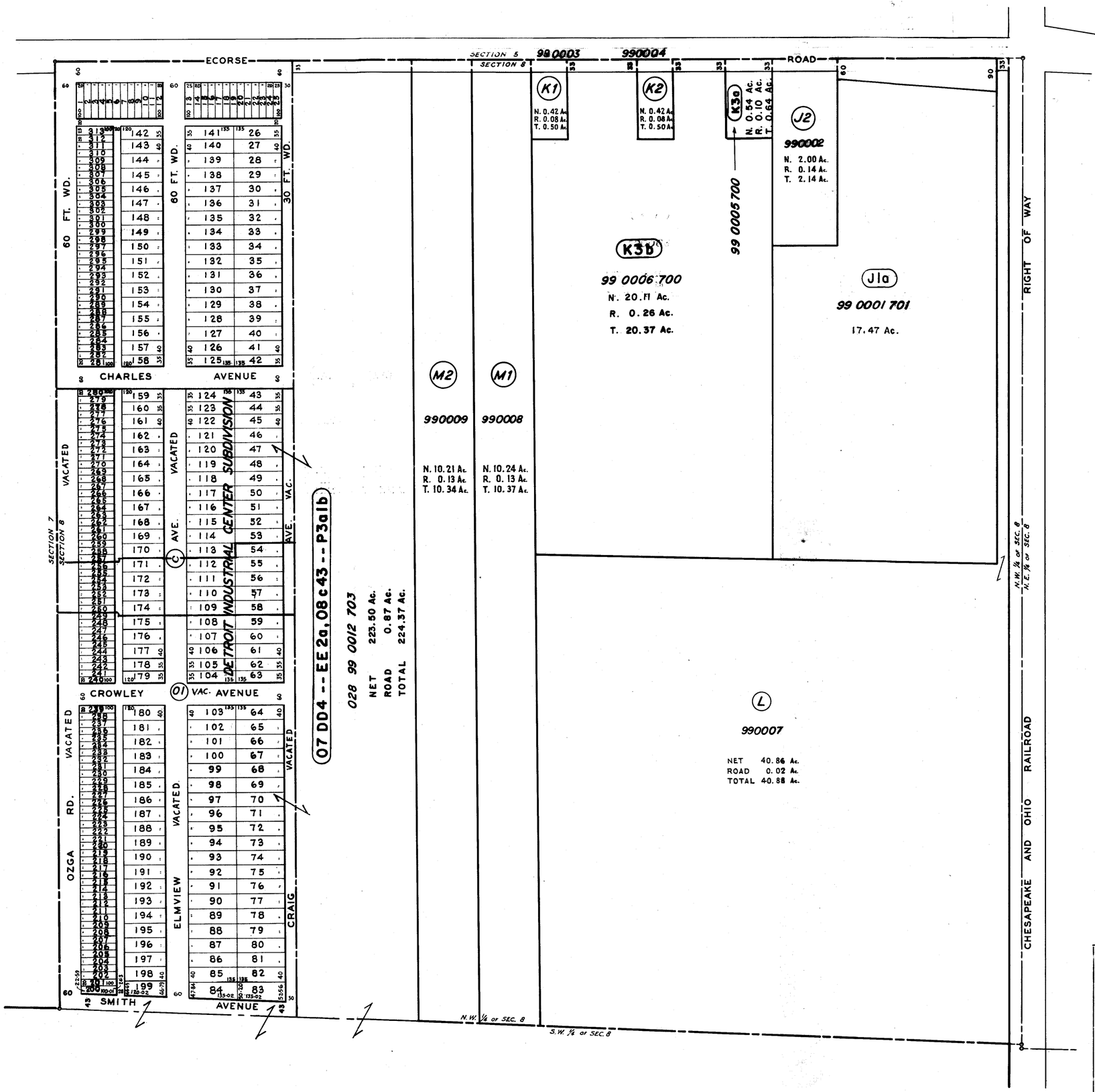

Date 6-1-41.
Drawn by Callahan-Eviow
Checked by
Approved by
Revised 6-11-51
11-4-53
3-7-68
8-3-70
4-23-83
5-6-85
9-4-90
10-5-98
9-7-00
12-18-19
8-28-06

N.W. 1/4 SECTION 8

CITY OF ROMULUS

T. 3 S. R. 9 E.

WAYNE COUNTY, MICHIGAN

SCALE 1 INCH = 200 FEET

DEPARTMENT of MANAGEMENT and BUDGET
ASSESSMENT and EQUALIZATION DIVISION

© 2006 COUNTY OF WAYNE, STATE OF MICHIGAN

ALL RIGHTS RESERVED. NO PART OF THIS MAP MAY BE REPRODUCED OR TRANSMITTED IN ANY FORM OR BY ANY MEANS, WITHOUT PERMISSION IN WRITING, FROM THE COPYRIGHT OWNER. COPYRIGHT INFRINGERS WILL BE PROSECUTED TO THE FULL EXTENT ALLOWABLE BY LAW, UNDER THE FEDERAL COPYRIGHT STATUTE, 17 U.S.C. 101, ET AL.

30

SMITH AVENUE

N.W. 1/4 of SEC. 8
S.W. 1/4 of SEC. 8

07 DD4 -- EE2a,08 c43 -- P3a1b

028 99 0012 703

NET 223.50 Ac.
ROAD 0.87 Ac.
TOTAL 224.37 Ac.

RIGHT OF WAY

28

32

ROMULUS COMMUNITY SCHOOL DISTRICT

SECTION 7 | SECTION 8

N2a
990002
NET 35.66 Ac.
ROAD 0.72 Ac.
TOTAL 36.38 Ac.

N2b
990003
NET 14.70 Ac.
ROAD 0.30 Ac.
TOTAL 15.00 Ac.

POST DRAIN

P1a18 990006 N. 1.02 Ac. R.O. 0.08 Ac. T. 1.10 Ac.

P1a19 990007 N. 2.11 Ac. R.O. 0.16 Ac. T. 2.27 Ac.

P1a20 P1b 990008 N. 2.19 Ac. R.O. 0.17 Ac. T. 2.36 Ac.

P1a17 990005 N. 1.25 Ac. R.O. 0.10 Ac. T. 1.35 Ac.

P3a1a1,3a2b 99 0009 705 N. 1.45 Ac. R.O. 0.11 Ac. T. 1.56 Ac.

99 0009 704

P3a1a,3a2a N. 0.72 Ac. R.O. 0.09 Ac. T. 0.81 Ac.

P3a1a2, P3b1 P3b2a 990009004 N. 1.39 Ac. R.O. 0.24 Ac. T. 1.63 Ac.

990011002 P3b2 N. 0.48 Ac. R.O. 0.05 Ac. T. 0.49 Ac.

BARLOW DRAIN

VESLY DRAIN

CHESAPEAKE AND OHIO RAILROAD

WICK RD. — 66 FT. WD.

SECTION 8
SECTION 17

66

Date 6-1-41
Drawn by Abrams
Checked by
Approved by
Revised 9-1-42
2-7-44
8-7-46
8-20-47
7-12-49
11-9-56
2-26-63
2-15-67
8-3-70
8-24-70
3-6-74
10-28-74
4-25-80
6-23-83
2-21-84
9-4-90
5-25-94
9-7-00
12-17-03

S.W. 1/4 SECTION 8

CITY OF ROMULUS

T. 3 S. R. 9 E.

WAYNE COUNTY, MICHIGAN

SCALE 1 INCH = 200 FEET

DEPARTMENT of MANAGEMENT and BUDGET
ASSESSMENT and EQUALIZATION DIVISION

© 2003 COUNTY OF WAYNE, STATE OF MICHIGAN

ALL RIGHTS RESERVED. NO PART OF THIS MAP MAY BE REPRODUCED OR TRANSMITTED IN ANY FORM OR BY ANY MEANS, WITHOUT PERMISSION IN WRITING, FROM THE COPYRIGHT OWNER. COPYRIGHT INFRINGERS WILL BE PROSECUTED TO THE FULL EXTENT ALLOWABLE BY LAW, UNDER THE FEDERAL COPYRIGHT STATUTE, 17 U.S.C. 101, ET AL.

29

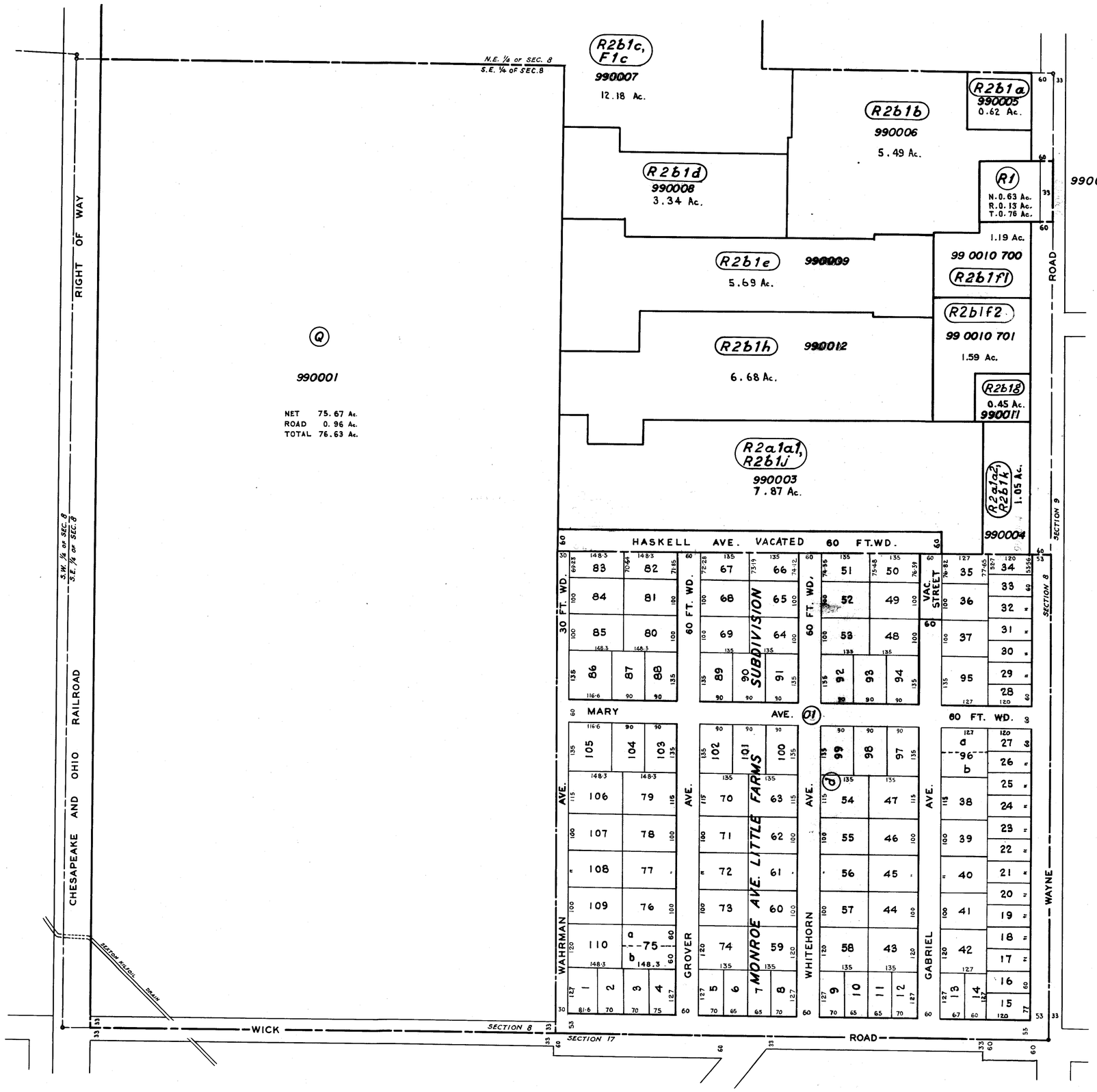

31

35

65

Date 6-1-41.
Drawn by Callahan-Eylow
Checked by
Approved by
Revised 11-9-56
10-28-59
6-24-69
8-3-70
3-15-71
5-6-75
6-23-83
3-21-85
9-4-90
10-19-98
9-8-00
8-28-06
10-31-07

S.E. 1/4 SECTION 8

CITY OF ROMULUS

T. 3 S. R. 9 E.

WAYNE COUNTY, MICHIGAN

SCALE 1 INCH = 200 FEET

DEPARTMENT of MANAGEMENT and BUDGET
ASSESSMENT and EQUALIZATION DIVISION

© 2007 COUNTY OF WAYNE, STATE OF MICHIGAN

ALL RIGHTS RESERVED. NO PART OF THIS MAP MAY BE REPRODUCED OR TRANSMITTED IN ANY FORM OR BY ANY MEANS, WITHOUT PERMISSION IN WRITING, FROM THE COPYRIGHT OWNER. COPYRIGHT INFRINGERS WILL BE PROSECUTED TO THE FULL EXTENT ALLOWABLE BY LAW, UNDER THE FEDERAL COPYRIGHT STATUTE, 17 U.S.C. 101, ET AL.

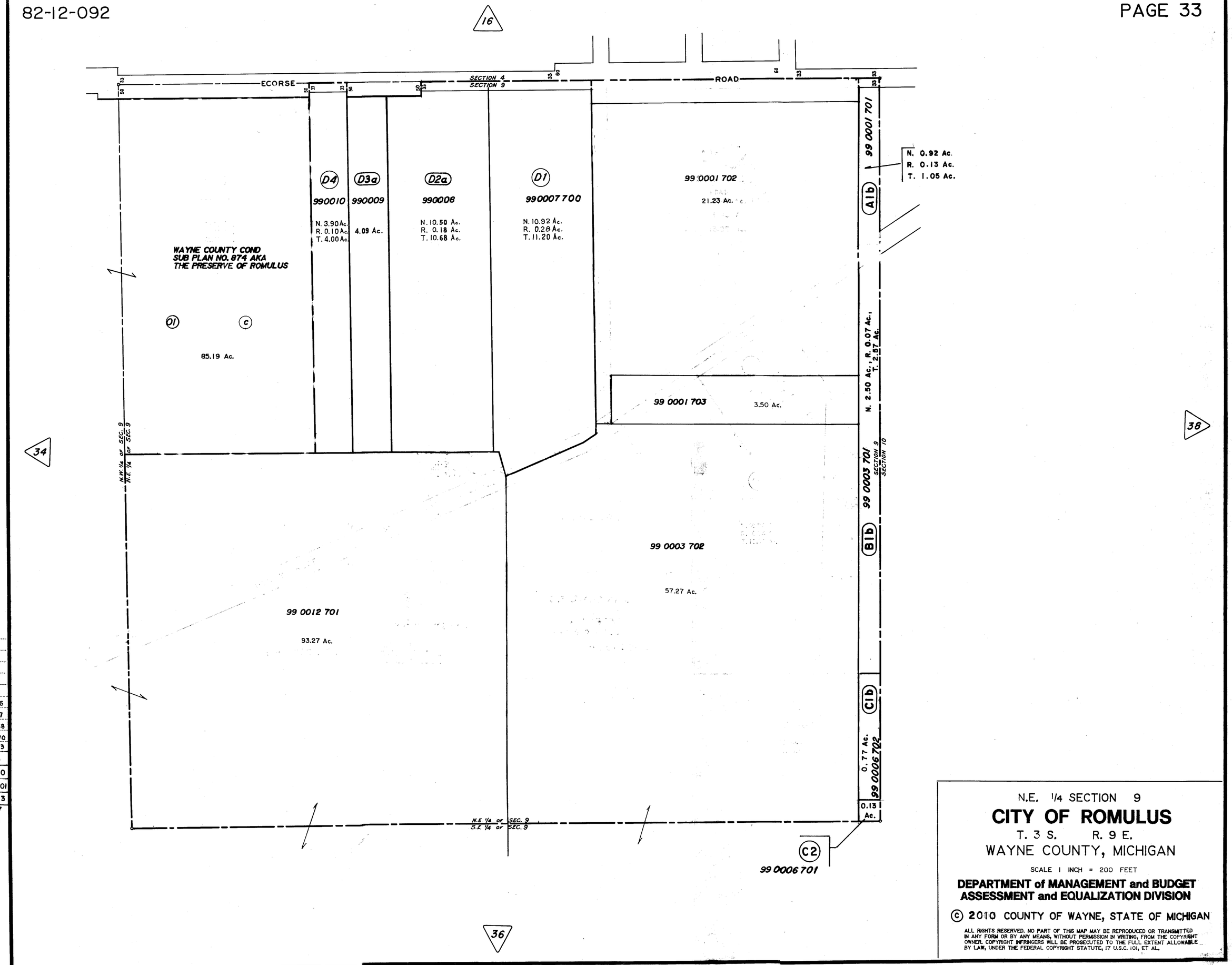

Date 6-1-41
Drawn by Fleming
Checked by
Approved by
Revised 9-1-42
6-3-48
7-25-55
8-14-57
7-1-58
8-3-70
6-23-83
9-4-90
9-8-00
10-24-01
12-18-03
12-18-07
3-12-10

N.E. 1/4 SECTION 9

CITY OF ROMULUS

T. 3 S. R. 9 E.

WAYNE COUNTY, MICHIGAN

SCALE 1 INCH = 200 FEET

DEPARTMENT of MANAGEMENT and BUDGET
ASSESSMENT and EQUALIZATION DIVISION

© 2010 COUNTY OF WAYNE, STATE OF MICHIGAN

ALL RIGHTS RESERVED. NO PART OF THIS MAP MAY BE REPRODUCED OR TRANSMITTED IN ANY FORM OR BY ANY MEANS, WITHOUT PERMISSION IN WRITING, FROM THE COPYRIGHT OWNER. COPYRIGHT INFRINGERS WILL BE PROSECUTED TO THE FULL EXTENT ALLOWABLE BY LAW, UNDER THE FEDERAL COPYRIGHT STATUTE, 17 U.S.C. 101, ET AL.

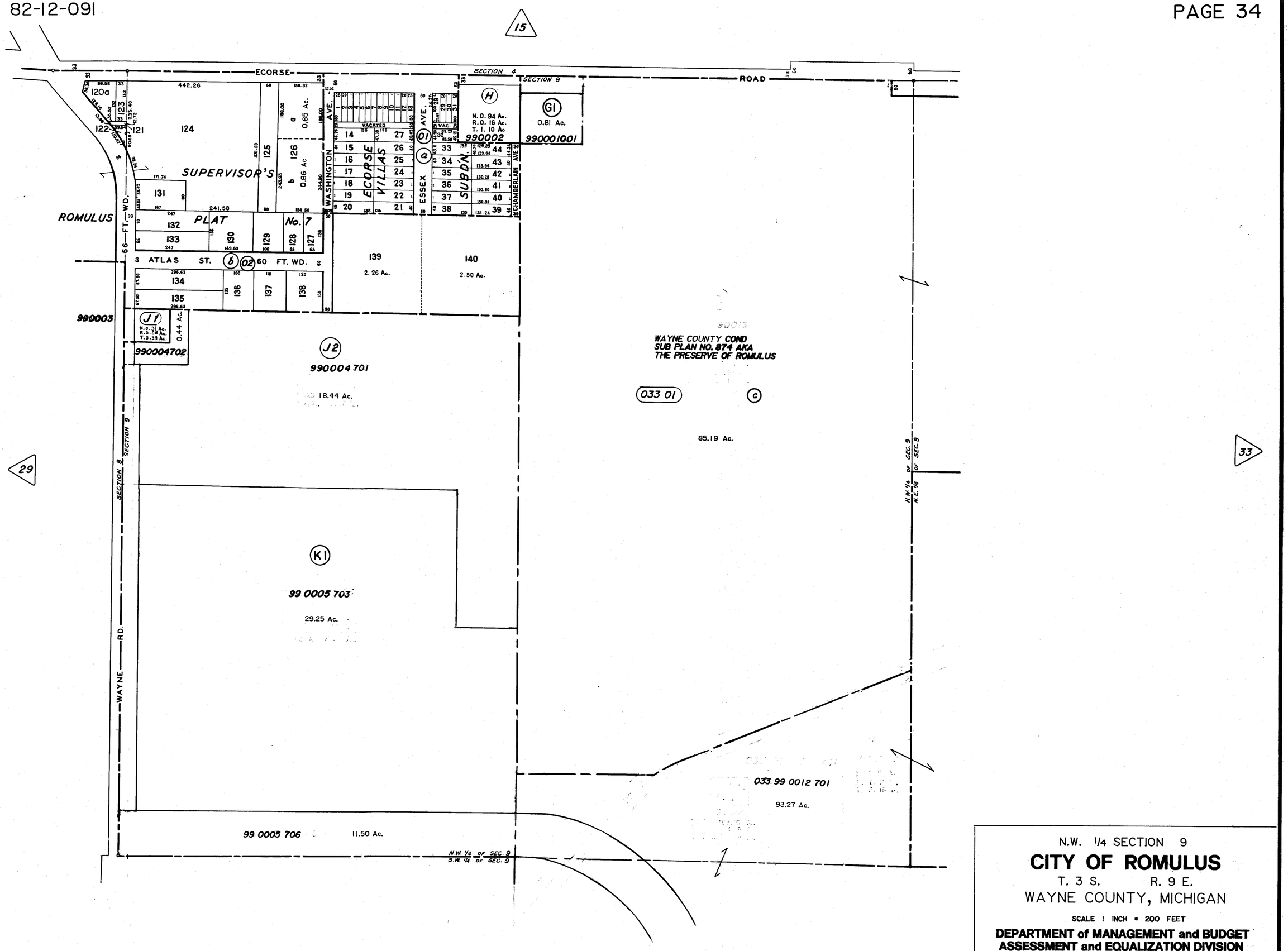

Date 6-1-41
Drawn by Fleming
Checked by
Approved by
Revised 8-7-46
6-3-48
12-29-52
11-9-56
6-14-61
5-23-66
8-3-70
12-14-81
6-23-83
4-11-84
5-6-85
5-2-86
10-2-89
9-4-90
10-5-98
12-18-07
3-12-10

N.W. 1/4 SECTION 9

CITY OF ROMULUS

T. 3 S. R. 9 E.

WAYNE COUNTY, MICHIGAN

SCALE 1 INCH = 200 FEET

DEPARTMENT of MANAGEMENT and BUDGET
ASSESSMENT and EQUALIZATION DIVISION

© 2010 COUNTY OF WAYNE, STATE OF MICHIGAN

ALL RIGHTS RESERVED. NO PART OF THIS MAP MAY BE REPRODUCED OR TRANSMITTED IN ANY FORM OR BY ANY MEANS, WITHOUT PERMISSION IN WRITING, FROM THE COPYRIGHT OWNER. COPYRIGHT INFRINGERS WILL BE PROSECUTED TO THE FULL EXTENT ALLOWABLE BY LAW, UNDER THE FEDERAL COPYRIGHT STATUTE, 17 U.S.C. 101, ET AL.

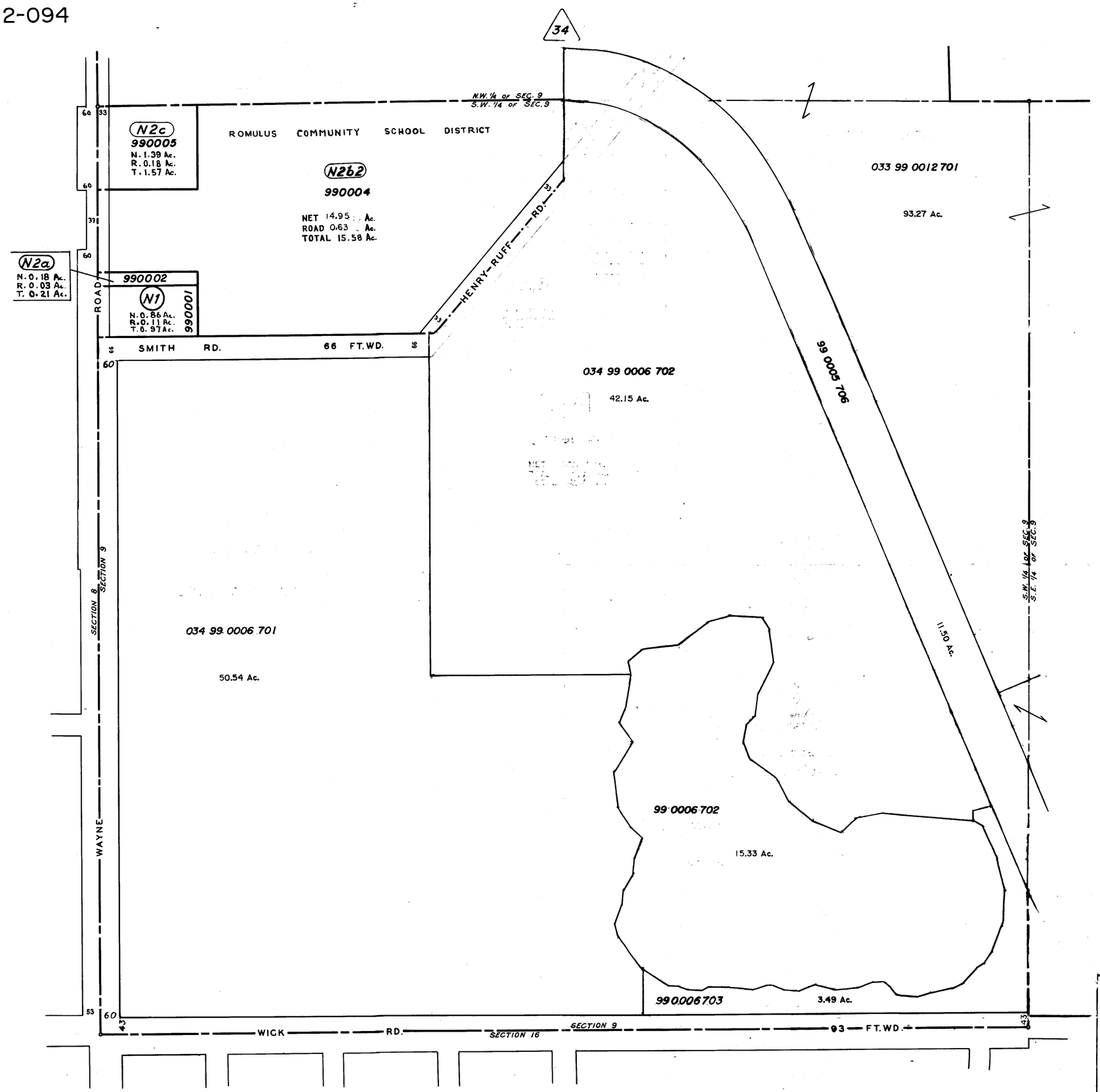

Date	6-1-41
Drawn by	Fleming
Checked by	
Approved by	
Revised	8-20-42
	8-31-42
	12-29-52
	10-28-59
	12-18-61
	5-23-66
	3-7-68
	8-3-70
	11-5-71
	6-11-73
	12-14-81
	4-23-83
	5-6-85
	9-4-90
	7-8-91
	3-12-10

S.W. 1/4 SECTION 9

CITY OF ROMULUS

T. 3 S. R. 9 E.

WAYNE COUNTY, MICHIGAN

SCALE 1 INCH = 200 FEET

DEPARTMENT of MANAGEMENT and BUDGET
ASSESSMENT and EQUALIZATION DIVISION

© 2010 COUNTY OF WAYNE, STATE OF MICHIGAN

ALL RIGHTS RESERVED. NO PART OF THIS MAP MAY BE REPRODUCED OR TRANSMITTED IN ANY FORM OR BY ANY MEANS, WITHOUT PERMISSION IN WRITING, FROM THE COPYRIGHT OWNER. COPYRIGHT INFRINGERS WILL BE PROSECUTED TO THE FULL EXTENT ALLOWABLE BY LAW, UNDER THE FEDERAL COPYRIGHT STATUTE, 17 U.S.C. 101, ET AL.

33

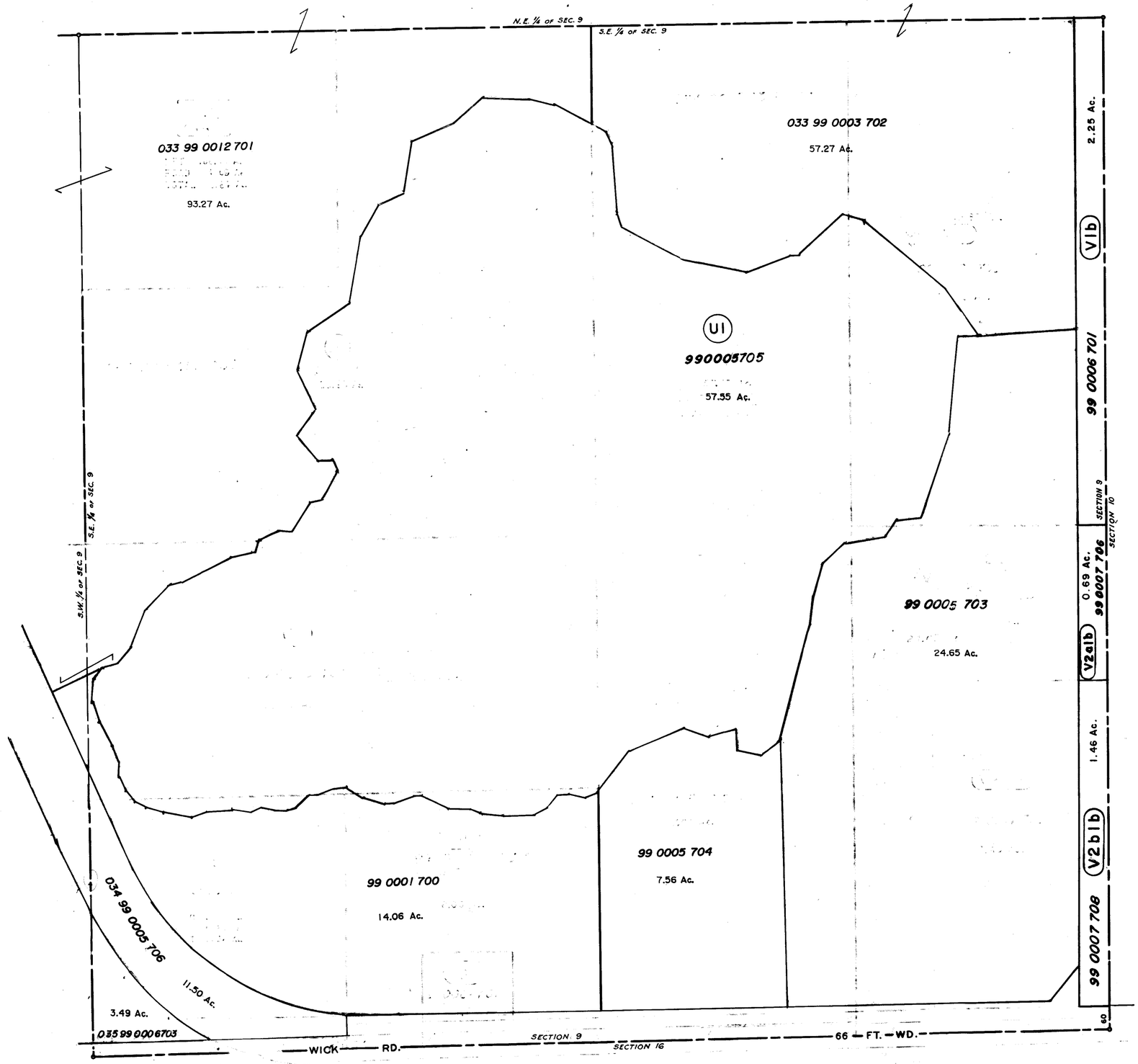

35

39

61

Date	6-1-41.
Drawn by	Unger-Abrams.
Checked by	
Approved by	
Revised	12-29-52
	8-11-59
	9-10-63
	5-23-66
	9-3-70
	4-13-78
	6-23-83
	9-4-90
	7-8-91
	5-25-94
	9-11-00
	10-24-01
	12-18-03
	3-12-10

S.E. 1/4 SECTION 9

CITY OF ROMULUS

T. 3 S. R. 9 E.

WAYNE COUNTY, MICHIGAN

SCALE 1 INCH = 200 FEET

DEPARTMENT of MANAGEMENT and BUDGET
ASSESSMENT and EQUALIZATION DIVISION

© 2010 COUNTY OF WAYNE, STATE OF MICHIGAN

ALL RIGHTS RESERVED. NO PART OF THIS MAP MAY BE REPRODUCED OR TRANSMITTED IN ANY FORM OR BY ANY MEANS, WITHOUT PERMISSION IN WRITING, FROM THE COPYRIGHT OWNER. COPYRIGHT INFRINGERS WILL BE PROSECUTED TO THE FULL EXTENT ALLOWABLE BY LAW, UNDER THE FEDERAL COPYRIGHT STATUTE, 17 U.S.C. 101, ET AL.

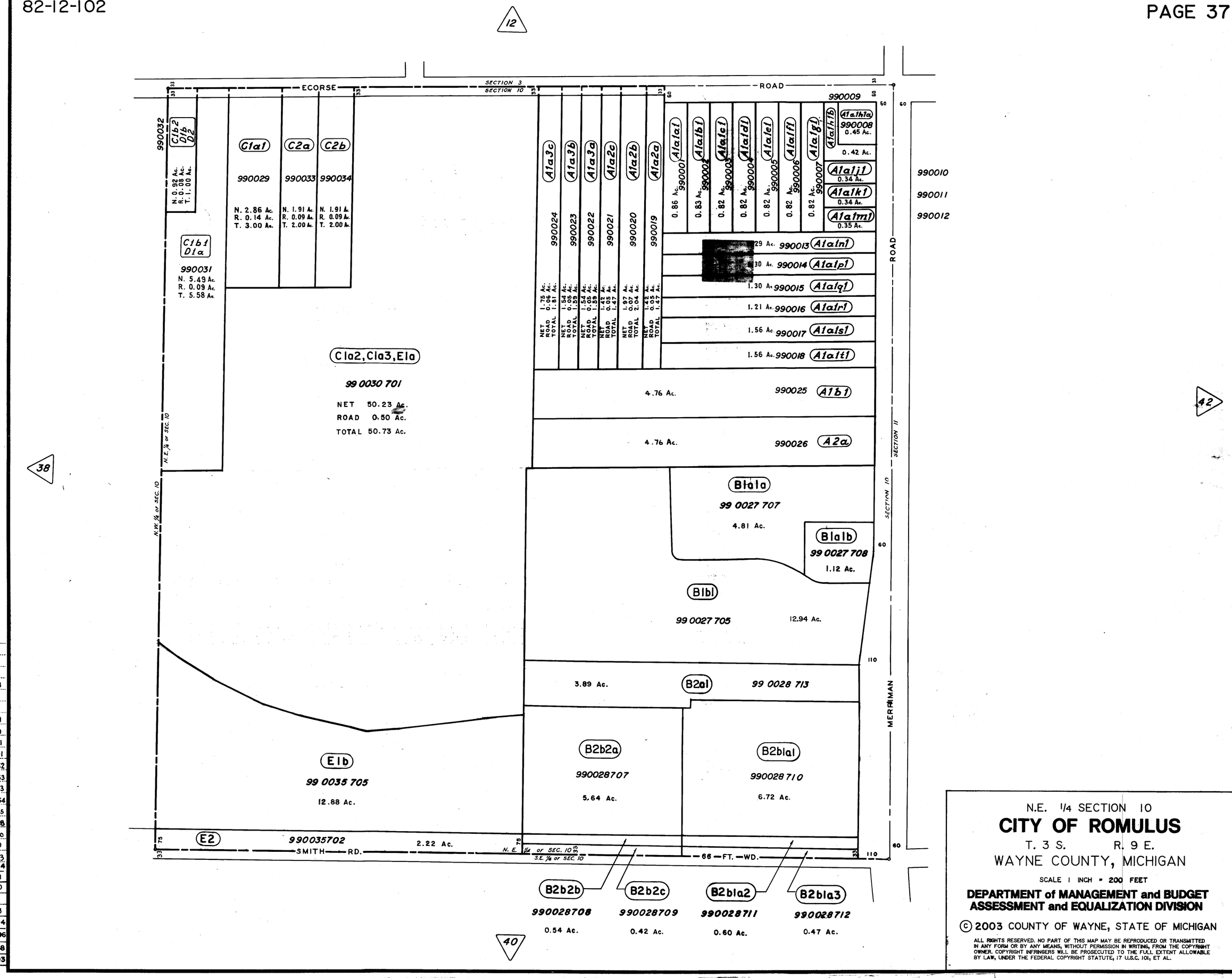

Date 6-1-41
Drawn by Abrams
Checked by
Approved by
Revised 2-7-1944
8-7-46
1-5-49
7-12-49
3-16-50
5-7-51
11-5-51
9-10-52
3-20-53
9-23-53
5-5-54
7-5-55
3-7-68
8-3-70
5-21-79
6-23-83
2-21-84
6-20-88
8-20-90
7-8-91
6-25-93
5-25-94
3-26-96
10-6-98
12-19-03

N.E. 1/4 SECTION 10

CITY OF ROMULUS

T. 3 S. R. 9 E.

WAYNE COUNTY, MICHIGAN

SCALE 1 INCH = 200 FEET

DEPARTMENT of MANAGEMENT and BUDGET ASSESSMENT and EQUALIZATION DIVISION

© 2003 COUNTY OF WAYNE, STATE OF MICHIGAN

ALL RIGHTS RESERVED. NO PART OF THIS MAP MAY BE REPRODUCED OR TRANSMITTED IN ANY FORM OR BY ANY MEANS, WITHOUT PERMISSION IN WRITING, FROM THE COPYRIGHT OWNER. COPYRIGHT INFRINGERS WILL BE PROSECUTED TO THE FULL EXTENT ALLOWABLE BY LAW, UNDER THE FEDERAL COPYRIGHT STATUTE, 17 U.S.C. 101, ET AL.

11

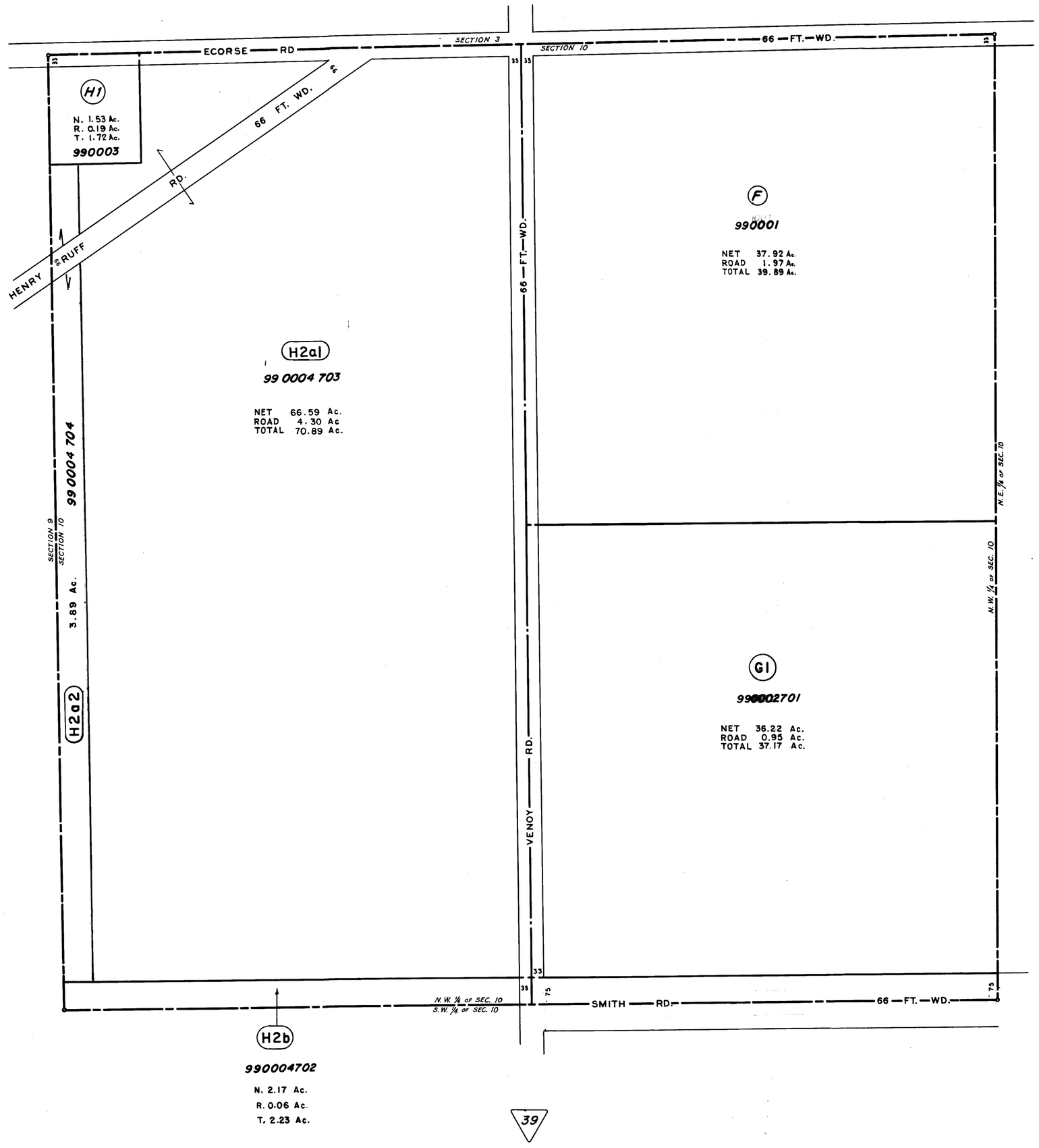

33

37

39

Date 6-1-41.
Drawn by Abrams
Checked by
Approved by
Revised 5-23-66
8-3-70
6-23-83
9-4-90
7-16-91
5-26-94
10-25-01

N.W. 1/4 SECTION 10

CITY OF ROMULUS

T. 3 S. R. 9 E.

WAYNE COUNTY, MICHIGAN

SCALE 1 INCH = 200 FEET

DEPARTMENT of MANAGEMENT and BUDGET
ASSESSMENT and EQUALIZATION DIVISION

© 2001 COUNTY OF WAYNE, STATE OF MICHIGAN

ALL RIGHTS RESERVED. NO PART OF THIS MAP MAY BE REPRODUCED OR TRANSMITTED IN ANY FORM OR BY ANY MEANS, WITHOUT PERMISSION IN WRITING, FROM THE COPYRIGHT OWNER. COPYRIGHT INFRINGERS WILL BE PROSECUTED TO THE FULL EXTENT ALLOWABLE BY LAW, UNDER THE FEDERAL COPYRIGHT STATUTE, 17 U.S.C. 101, ET AL.

J1b

990001702

N. 3.73 Ac.
R. 0.06 Ac.
T. 3.79

N.W. 1/4 or SEC. 10
S.W. 1/4 or SEC. 10

SMITH — RD. — 66 — FT. — WD.

33 | 75 | 33 | 75

66 — FT. — WD.

99 0001 703

212.49 Ac.

J2b

99 0002 701

0.57 Ac.

36

40

SECTION 9 | SECTION 10

J3a2

99 0003 703

2.15 Ac.

VENOY — RD.

S.W. 1/4 or SEC. 10
S.E. 1/4 or SEC. 10

33 | 33 | 33 | 33

60 | 60 | 60 | 60

WICK — RD. — SECTION 10 — SECTION 15 — 66 — FT. — WD.

58

Date 6-1-41.
Drawn by Abrams
Checked by
Approved by
Revised 8-20-47
8-3-70
6-23-83
9-4-90
7-9-91
5-24-94
10-23-00
10-25-01
5-20-04
3-3-10

S.W. 1/4 SECTION 10

CITY OF ROMULUS

T. 3 S. R. 9 E.

WAYNE COUNTY, MICHIGAN

SCALE 1 INCH = 200 FEET.

DEPARTMENT of MANAGEMENT and BUDGET
ASSESSMENT and EQUALIZATION DIVISION

© 2010 COUNTY OF WAYNE, STATE OF MICHIGAN

ALL RIGHTS RESERVED. NO PART OF THIS MAP MAY BE REPRODUCED OR TRANSMITTED IN ANY FORM OR BY ANY MEANS, WITHOUT PERMISSION IN WRITING, FROM THE COPYRIGHT OWNER. COPYRIGHT INFRINGERS WILL BE PROSECUTED TO THE FULL EXTENT ALLOWABLE BY LAW, UNDER THE FEDERAL COPYRIGHT STATUTE, 17 U.S.C. 101, ET AL.

37

SMITH RD. — N.E. ¼ of SEC. 10 — S.E. ¼ of SEC. 10 — 66 FT. WD.

M1a1a2a1
3.03 Ac.
99 0003 718

M1a1b1, 1a1a2a2
99 0003 719
1.52 Ac.

3.52 Ac.
99 0003 716
M1a1a1a

M1b
99 0003 720
18.47 Ac.

M1a2b, M1c
990003008
N. 3.93 Ac.
R. 0.23 Ac.
T. 4.16 Ac.

M1a2a2a
990003 713
5.29 Ac.

M1a2a2b
990003 714
0.21 Ac.

M1a2a2c
990003 715
N. 0.00 Ac.
R. 0.26 Ac.
T. 0.26 Ac.

039 99 0001 703
212.49 Ac.

L2b
990002 712
31.60 Ac.

RAFTARY ROAD 86 FT. WD.

MERRIMAN ROAD

SECTION 11

SECTION 10

N1a, N2a1a, N2c1b
99 0006 701
13.69 Ac.

N2a2, N2b1a
99 0009 703
N. 4.00 Ac.
R. 0.15 Ac.
T. 4.15 Ac.

N2b1b, N2b2
99 0009 704
0.09 Ac.

N2c1a1a
99 0011 705
3.81 Ac.

N2c1a1b, N2c2a2
99 0011 707
N. 5.31 Ac.
R. 0.05 Ac.
T. 5.36 Ac.

N2c2a1
99 0012 701
N. 9.08 Ac.
R. 0.48 Ac.
T. 9.56 Ac.

WICKHAM ROAD

L1a
990001 701
4.78 Ac.

990001 702 L1b 0.40 Ac.
990001 703 L1c 0.31 Ac.

WICK — SECTION 10 — SECTION 15 — ROAD

S.W. ¼ of SEC. 10
S.E. ¼ of SEC. 10

39

43

57

Date	6-1-41
Drawn by	Abrams
Checked by	
Approved by	
Revised	7-13-49
	9-10-52
	11-9-56
	5-4-59
	7-19-62
	2-27-63
	5-23-66
	8-3-70
	12-14-70
	10-28-76
	4-7-76
	4-3-78
	9-12-78
	6-23-83
	4-12-84
	4-29-86
	7-8-88
	10-3-89
	8-21-90
	5-16-91
	7-9-91
	8-7-92
	6-25-93
	5-26-94
	7-18-95
	4-26-96

9-13-00
3-3-10

S.E. 1/4 SECTION 10

CITY OF ROMULUS

T. 3 S. R. 9 E.

WAYNE COUNTY, MICHIGAN

SCALE 1 INCH = 200 FEET.

DEPARTMENT of MANAGEMENT and BUDGET
ASSESSMENT and EQUALIZATION DIVISION

© 2010 COUNTY OF WAYNE, STATE OF MICHIGAN

ALL RIGHTS RESERVED. NO PART OF THIS MAP MAY BE REPRODUCED OR TRANSMITTED IN ANY FORM OR BY ANY MEANS, WITHOUT PERMISSION IN WRITING, FROM THE COPYRIGHT OWNER. COPYRIGHT INFRINGERS WILL BE PROSECUTED TO THE FULL EXTENT ALLOWABLE BY LAW, UNDER THE FEDERAL COPYRIGHT STATUTE, 17 U.S.C. 101, ET AL.

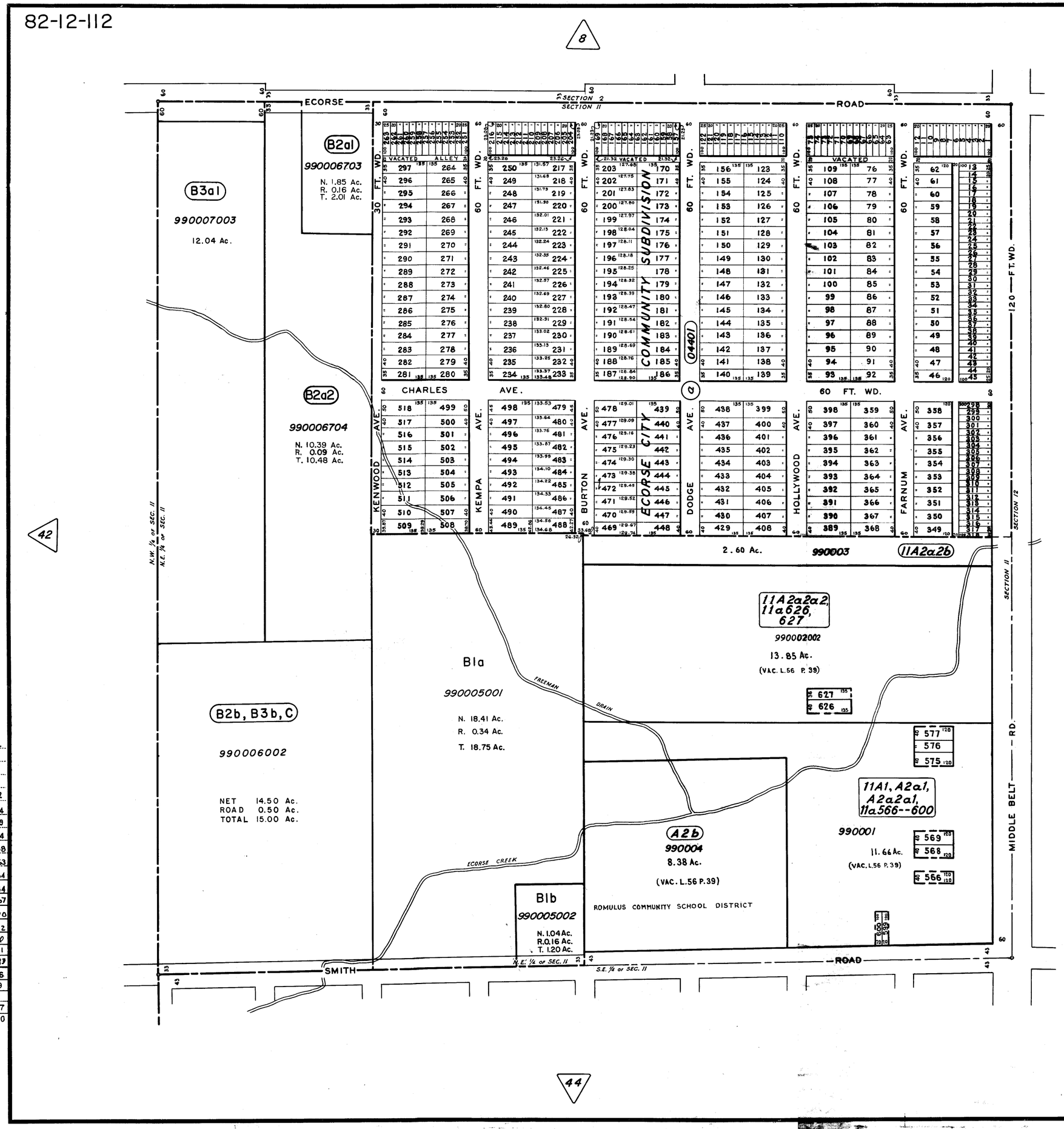

Date 6-1-41.
Drawn by Laakko-Evlow
Checked by
Approved by
Revised 8-31-42
7-26-44
7-13-49
11-18-54
8-1-58
2-27-63
7-24-64
12-7-64
2-15-67
8-3-70
10-6-72
4-24-80
3-6-81
6-23-83
4-30-86
10-3-89
9-4-90
4-9-97
1-25-10

N.E. 1/4 SECTION 11

CITY OF ROMULUS

T. 3 S. R. 9 E.

WAYNE COUNTY, MICHIGAN

SCALE 1 INCH = 200 FEET

DEPARTMENT of MANAGEMENT and BUDGET
ASSESSMENT and EQUALIZATION DIVISION

© 2010 COUNTY OF WAYNE, STATE OF MICHIGAN.

ALL RIGHTS RESERVED. NO PART OF THIS MAP MAY BE REPRODUCED OR TRANSMITTED IN ANY FORM OR BY ANY MEANS, WITHOUT PERMISSION IN WRITING, FROM THE COPYRIGHT OWNER. COPYRIGHT INFRINGERS WILL BE PROSECUTED TO THE FULL EXTENT ALLOWABLE BY LAW, UNDER THE FEDERAL COPYRIGHT STATUTE, 17 U.S.C. 101, ET AL.

82-12-111

7

990047701 — ECORSE — 990019 — SECTION 2 — SECTION 11 — ROAD — 990012 — 990010 — 990002003

990046 — 990047702 — 990049 — 990050 — 990051 — 990052 — 990053

21c,d1 0.45 Ac. — 21b 0.31 Ac. — 21a — 21d2 0.09 Ac. — 21e 0.27 Ac. — 21f 0.27 Ac. — 22 0.41 Ac. — 23 0.41 Ac. — 24 0.41 Ac. — 25 0.55 Ac. — 26a 990054 — 26b 27 1.68 Ac. 990055 — 28 990056 0.91 Ac. — 29 990057 0.91 Ac. — 30 990058 1.82 Ac. — 31 990059 1.88 Ac. — 32a 990060 2.64 Ac. — 32b1 2.29 Ac. — 32b2 0.53 Ac. — 990061

990045 — 990044 1.71 Ac. — 990043 0.86 Ac. — 990042002 0.79 Ac. — 990042001 0.92 Ac. — 990041 1.80 Ac. — 14a,4b1 0.35 Ac. 990039 — 13a 990038002 0.30 Ac. — 990040 1.45 Ac. — 14b2 — 990038001 3.25 Ac. — 12 13b

10 11 990037 0.87 Ac. — 9 990036 1.00 Ac. — 0.85 Ac. 8 990035 — 0.81 Ac. 6 7 990034 — 0.81 Ac. 4 5 990033 — 0.81 Ac. 2 3 990032

ECORSE COMMUNITY PARK SUB. No. 1 — 60-FT-WD. AVE — COLBERT — TAFT — AVENUE — 990024

CHARLES ST. — 60

J1 — K1 0.12 Ac. — K2a 990020 0.68 Ac. — J2a K2b1 0.33 Ac. 9900160001 — J2b K2b2 0.31 Ac. 9900160002 — J2c K2c2 0.34 Ac. 990017002 — J3c K2c3 0.34 Ac. 990017003 — J4 K2d 1.31 Ac. 990018

990014 — H — 990017001 — N. 7.27 Ac. R. 0.08 Ac. T. 2.35 Ac.

G2b1 N. 0.81 Ac. R. 0.06 Ac. T. 0.87 Ac. — G2a1 N. 0.76 Ac. R. 0.06 Ac. T. 0.82 Ac. — F2 N. 1.00 Ac. R. 0.04 Ac. T. 1.04 Ac. 990006 — F3 N. 1.00 Ac. R. 0.04 Ac. T. 1.04 Ac. 990007 — F1 N. 1.00 Ac. R. 0.04 Ac. T. 1.04 Ac. 990005 — D2a1 2.13 Ac. — D1a N. 0.43 Ac. R. 0.06 Ac. T. 0.49 Ac. 990001001 — D2a2 NET 4.44 Ac. ROAD 0.07 Ac. TOTAL 4.51 Ac. — D1b — E1 990003 N. 4.87 Ac. R. 0.13 Ac. T. 5.00 Ac. — E2 990004 N. 4.87 Ac. R. 0.13 Ac. T. 5.00 Ac. — D2b 990002002 N. 2.44 Ac. R. 0.06 Ac. T. 2.50 Ac. — 990001002 — 990002004

99 0009 700 — G1, G2a2, 2b2 — N. 8.48 Ac. R. 0.13 Ac. T. 8.61 Ac.

F4 TO F7 — 990008 N. 6.75 Ac. R. 0.13 Ac. T. 6.88 Ac.

L1, M, N, U1c — 99 0070 702 — 21.25 Ac.

U1b — 5.25 Ac.

T2a, U2 — 990069001 — N. 3.67 Ac. R. 0.08 Ac. T. 3.75 Ac.

R, S2 — 99 0066 703 — 4.50 Ac.

Q — N. 1.44 Ac. R. 0.06 Ac. T. 1.50 Ac. 990065

P — N. 1.44 Ac. R. 0.06 Ac. T. 1.50 Ac. 990064

F1 F2b — 990068 1.05 Ac.

S1 — 1.18 Ac. — 99 0066 702

U1a, W1b — 99 0070 703 — NET 7.97 Ac. ROAD 0.41 Ac. TOTAL 8.38 Ac.

99 0071 701 — 2.42 Ac.

99 0071 702 — 2.26 Ac.

MERRIMAN — ROAD — SECTION 11 — SECTION 10

MERRIMAN PARK SUB. — 1 2 3 4 5 6 7 8 9 — 02 — 03 — 04 — 10

MERRIMAN PARK SUB. No. 2 — 11 12 13 14 — 15b 16 17 18 19 20 21 — a1 a2 — c — 03

SMITH — ROAD — N.W. 1/4 OF SEC. 11 — S.W. 1/4 OF SEC. 11 — N.W. 1/4 OF SEC. 11 — N.E. 1/4 OF SEC. 11

37 — 41 — 43

Date	6-1-41
Drawn by	KIRALY
Checked by	
Approved by	
Revised	6-24-46
	10-28-46
*	8-20-47
	7-13-49
	5-7-51
	8-22-51
	12-21-51
	3-20-53
	5-5-54
	11-13-56
	7-24-57
	3-24-58
	7-1-58
	5-4-59
	10-28-59
	2-27-63
	5-24-66
	2-15-67
	8-3-70
	8-24-70
	1-3-73
	10-24-73
	4-7-76
	4-13-78
	4-14-81
	6-23-83
	5-6-85
	6-20-88
	10-3-89
	9-4-90
	7-9-91
	8-7-92
	6-25-93
	5-26-94
	10-7-98
	9-14-00
	3-3-10

N.W. 1/4 SECTION 11

CITY OF ROMULUS

T. 3 S. R. 9 E.

WAYNE COUNTY, MICHIGAN

SCALE 1 INCH = 200 FEET

DEPARTMENT of MANAGEMENT and BUDGET
ASSESSMENT and EQUALIZATION DIVISION

©2010 COUNTY OF WAYNE, STATE OF MICHIGAN

ALL RIGHTS RESERVED. NO PART OF THIS MAP MAY BE REPRODUCED OR TRANSMITTED IN ANY FORM OR BY ANY MEANS, WITHOUT PERMISSION IN WRITING, FROM THE COPYRIGHT OWNER. COPYRIGHT INFRINGERS WILL BE PROSECUTED TO THE FULL EXTENT ALLOWABLE BY LAW, UNDER THE FEDERAL COPYRIGHT STATUTE, 17 U.S.C. 101, ET AL.

SMITH ROAD

N.W. 1/4 or SEC. 11

S.W. 1/4 or SEC. 11

99 0001 703

51.37 Ac.

43 FT. WD.

FLYNN ROAD 66 FT. WD.

990003

BB1a

N. 0.52 Ac.
R. 0.11 Ac.
T. 0.63 Ac.

BB2a, DD1b1

990005001

2.81 Ac.

DD1b2

990005002

1.62 Ac.

EE1a1, FF1b

990008001

3.42 Ac.

MERRIMAN ROAD

BB1b

990004

NET 5.70 Ac.
ROAD 0.51 Ac.
TOTAL 6.21 Ac.

EE1a3, FF1c, FF2b

990008003

4.33 Ac.

FLYNN ROAD 66 FT. WD.

BRANDT AVE.

EE1a4, GG1a1a1

99 0008 704

5.96 Ac.

40

SECTION 10

SECTION 11

CC1a1a1, b1a--DD2a2a1a, a2b1

99 0006 708

14.83 Ac.

DD2b

99 0010 700

3.61 Ac.

WICKHAM ROAD

CC1a1b1b1, b2a1

99 0006 706

N. 9.30 Ac.
R. 0.63 Ac.
T. 9.99 Ac.

EXPRESSWAY

YY

044 99 0006

28.68 Ac.

INDUSTRIAL

SECTION 11
SECTION 14

DETROIT

53

S.W. 1/4 SECTION 11

CITY OF ROMULUS

T. 3 S. R. 9 E.

WAYNE COUNTY, MICHIGAN

SCALE 1 INCH = 200 FEET

DEPARTMENT of MANAGEMENT and BUDGET
ASSESSMENT and EQUALIZATION DIVISION

© 2010 COUNTY OF WAYNE, STATE OF MICHIGAN

ALL RIGHTS RESERVED. NO PART OF THIS MAP MAY BE REPRODUCED OR TRANSMITTED IN ANY FORM OR BY ANY MEANS, WITHOUT PERMISSION IN WRITING, FROM THE COPYRIGHT OWNER. COPYRIGHT INFRINGERS WILL BE PROSECUTED TO THE FULL EXTENT ALLOWABLE BY LAW UNDER THE FEDERAL COPYRIGHT STATUTE, 17 U.S.C. 101, ET AL.

Date	6-1-41
Drawn by	Fleming
Checked by	
Approved by	
Revised	9-15-42
	12-13-43
	3-31-48
	7-5-55
	5-4-59
	1-11-61
	7-23-62
	2-27-63
	5-24-66
	2-15-67
	8-3-70
	10-25-73
	5-21-79
	6-29-83
	4-30-86
	5-12-87
	6-20-88
	10-3-89
	9-5-90
	7-9-91
	6-25-93
	5-26-94
	12-19-94
	7-18-95
	1-7-04
	3-3-10

41

SMITH — N.E. 1/4 of SEC. 11 / S.E. 1/4 of SEC. 11 — ROAD

ECORSE CITY COMMUNITY SUBD'N No. 2

VACATED AVE. — 43 FT. WD. — 60 FT. WD. — VACATED ALLEY

BRANDT AVE. — GARNER AVE. — KEMPA AVE. — BURTON AVE. — DODGE AVE. — HOLLYWOOD AVE. — FARNUM AVE. (VAC.)

ECORSE CITY COMMUNITY SUBDIVISION

FLYNN ROAD — S.W. 1/4 of SEC. 11 — S.E. 1/4 of SEC. 11

EE1a4,GG1a1 — 043 99 0008 704 — 5.96 Ac.

GG1a2,HH1a, JJ1a,VV — 99 0001 703

HUDSON AVE. (VAC.) — MARY AVE. VAC. — 2.49 Ac. — VACATED ST.

KENWOOD — 1700 a — 1359 a — 1357 a — 1356 a — 1360 b — 1322 a — 1321 a — 1315 a1 — 1314 a — 1284 a — 1272 a — 1246 a1 — 1247 a — 1209 a — 1210 a — 1186 a — 1175 a — 1174 a — 1178 a — 1185 a — 1212 a — 1177 a — 1176 a — 1761 a — 1710 a — 1709 a — 1708 a — 1707 a — 1706 a — 1705 a — 1704 a — 1703 a — 1702 a — 1701 a — 1700 a — 1699 a — 1698 a — 1697 a — 1696 a — 1695 a — 1694 a — 1693 a — 1692 a — 1691 a — 1690 a — 1689 a — 1688 a — 1687 a — 1686 a — 1685 a — 1684 a — 1683 a — 1682 a — 1681 a — 1680 a — 1679 a — 1678 a — 1677 a — 1676 a — 1675 a — 1674 a — 1673 a — 1672 a — 1671 a — 1670 a — 1669 a — 1668 a — 1667 a — 1666 a — 1665 a — 1664 a — 1663 a — 1662 a — 1661 a — 1660 a — 1659 a — 1658 a — 1657 a — 1656 a — 1655 a — 1654 a — 1653 a — 1652 a — 1651 a — 1650 a — 1649 a — 1648 a — 1647 a — 1646 a — 1645 a — 1644 a — 1643 a — 1642 a — 1641 a — 1640 a — 1639 a — 1638 a — 1637 a — 1636 a — 1635 a — 1634 a — 1633 a — 1632 a — 1631 a — 1630 a — 1629 a — 1628 a — 1627 a — 1626 a — 1625 a — 1624 a — 1623 a — 1622 a — 1621 a — 1620 a — 1619 a — 1618 a — 1617 a — 1616 a — 1615 a — 1614 a — 1613 a — 1612 a — 1611 a — 1610 a — 1609 a — 1608 a — 1607 a — 1606 a — 1605 a — 1604 a — 1603 a — 1602 a — 1601 a — 1600 a — 1599 a — 1598 a — 1597 a — 1596 a — 1595 a — 1594 a — 1593 a — 1592 a — 1591 a — 1590 a — 1589 a — 1588 a — 1587 a — 1586 a — 1585 a — 1584 a — 1583 a — 1582 a — 1581 a — 1580 a — 1579 a — 1578 a — 1577 a — 1576 a — 1575 a — 1574 a — 1573 a — 1572 a — 1571 a — 1570 a — 1569 a — 1568 a — 1567 a — 1566 a — 1565 a — 1564 a — 1563 a — 1562 a — 1561 a — 1560 a — 1559 a — 1558 a — 1557 a — 1556 a — 1555 a — 1554 a — 1553 a — 1552 a — 1551 a — 1550 a — 1549 a — 1548 a — 1547 a — 1546 a — 1545 a — 1544 a — 1543 a — 1542 a — 1541 a — 1540 a — 1539 a — 1538 a — 1537 a — 1536 a — 1535 a — 1534 a — 1533 a — 1532 a — 1531 a — 1530 a — 1529 a — 1528 a — 1527 a — 1526 a — 1525 a — 1524 a — 1523 a — 1522 a — 1521 a — 1520 a — 1519 a — 1518 a — 1517 a — 1516 a — 1515 a — 1514 a — 1513 a — 1512 a — 1511 a — 1510 a — 1509 a — 1508 a — 1507 a — 1506 a — 1505 a — 1504 a — 1503 a — 1502 a — 1501 a — 1500 a — 1499 a — 1498 a — 1497 a — 1496 a — 1495 a — 1494 a — 1493 a — 1492 a — 1491 a — 1490 a — 1489 a — 1488 a — 1487 a — 1486 a — 1485 a — 1484 a — 1483 a — 1482 a — 1481 a — 1480 a — 1479 a — 1478 a — 1477 a — 1476 a — 1475 a — 1474 a — 1473 a — 1472 a — 1471 a — 1470 a — 1469 a — 1468 a — 1467 a — 1466 a — 1465 a — 1464 a — 1463 a — 1462 a — 1461 a — 1460 a — 1459 a — 1458 a — 1457 a — 1456 a — 1455 a — 1454 a — 1453 a — 1452 a — 1451 a — 1450 a — 1449 a — 1448 a — 1447 a — 1446 a — 1445 a — 1444 a — 1443 a — 1442 a — 1441 a — 1440 a — 1439 a — 1438 a — 1437 a — 1436 a — 1435 a — 1434 a — 1433 a — 1432 a — 1431 a — 1430 a — 1429 a — 1428 a — 1427 a — 1426 a — 1425 a — 1424 a — 1423 a — 1422 a — 1421 a — 1420 a — 1419 a — 1418 a — 1417 a — 1416 a — 1415 a — 1414 a — 1413 a — 1412 a — 1411 a — 1410 a — 1409 a — 1408 a — 1407 a — 1406 a — 1405 a — 1404 a — 1403 a — 1402 a — 1401 a — 1400 a — 1399 a — 1398 a — 1397 a — 1396 a — 1395 a — 1394 a — 1393 a — 1392 a — 1391 a — 1390 a — 1389 a — 1388 a — 1387 a — 1386 a — 1385 a — 1384 a — 1383 a — 1382 a — 1381 a — 1380 a — 1379 a — 1378 a — 1377 a — 1376 a — 1375 a — 1374 a — 1373 a — 1372 a — 1371 a — 1370 a — 1369 a — 1368 a — 1367 a — 1366 a — 1365 a — 1364 a — 1363 a — 1362 a — 1361 a — 1360 a — 1359 a — 1358 a — 1357 a — 1356 a — 1355 a — 1354 a — 1353 a — 1352 a — 1351 a — 1350 a — 1349 a — 1348 a — 1347 a — 1346 a — 1345 a — 1344 a — 1343 a — 1342 a — 1341 a — 1340 a — 1339 a — 1338 a — 1337 a — 1336 a — 1335 a — 1334 a — 1333 a — 1332 a — 1331 a — 1330 a — 1329 a — 1328 a — 1327 a — 1326 a — 1325 a — 1324 a — 1323 a — 1322 a — 1321 a — 1320 a — 1319 a — 1318 a — 1317 a — 1316 a — 1315 a — 1314 a — 1313 a — 1312 a — 1311 a — 1310 a — 1309 a — 1308 a — 1307 a — 1306 a — 1305 a — 1304 a — 1303 a — 1302 a — 1301 a — 1300 a — 1299 a — 1298 a — 1297 a — 1296 a — 1295 a — 1294 a — 1293 a — 1292 a — 1291 a — 1290 a — 1289 a — 1288 a — 1287 a — 1286 a — 1285 a — 1284 a — 1283 a — 1282 a — 1281 a — 1280 a — 1279 a — 1278 a — 1277 a — 1276 a — 1275 a — 1274 a — 1273 a — 1272 a — 1271 a — 1270 a — 1269 a — 1268 a — 1267 a — 1266 a — 1265 a — 1264 a — 1263 a — 1262 a — 1261 a — 1260 a — 1259 a — 1258 a — 1257 a — 1256 a — 1255 a — 1254 a — 1253 a — 1252 a — 1251 a — 1250 a — 1249 a — 1248 a — 1247 a — 1246 a — 1245 a — 1244 a — 1243 a — 1242 a — 1241 a — 1240 a — 1239 a — 1238 a — 1237 a — 1236 a — 1235 a — 1234 a — 1233 a — 1232 a — 1231 a — 1230 a — 1229 a — 1228 a — 1227 a — 1226 a — 1225 a — 1224 a — 1223 a — 1222 a — 1221 a — 1220 a — 1219 a — 1218 a — 1217 a — 1216 a — 1215 a — 1214 a — 1213 a — 1212 a — 1211 a — 1210 a — 1209 a — 1208 a — 1207 a — 1206 a — 1205 a — 1204 a — 1203 a — 1202 a — 1201 a — 1200 a — 1199 a — 1198 a — 1197 a — 1196 a — 1195 a — 1194 a — 1193 a — 1192 a — 1191 a — 1190 a — 1189 a — 1188 a — 1187 a — 1186 a — 1185 a — 1184 a — 1183 a — 1182 a — 1181 a — 1180 a — 1179 a — 1178 a — 1177 a — 1176 a — 1175 a — 1174 a — 1173 a — 1172 a — 1171 a — 1170 a — 1169 a — 1168 a — 1167 a — 1166 a — 1165 a — 1164 a — 1163 a — 1162 a — 1161 a — 1160 a — 1159 a — 1158 a — 1157 a — 1156 a — 1155 a — 1154 a — 1153 a — 1152 a — 1151 a — 1150 a — 1149 a — 1148 a — 1147 a — 1146 a — 1145 a — 1144 a — 1143 a — 1142 a — 1141 a — 1140 a — 1139 a — 1138 a — 1137 a — 1136 a — 1135 a — 1134 a — 1133 a — 1132 a — 1131 a — 1130 a — 1129 a — 1128 a — 1127 a — 1126 a — 1125 a — 1124 a — 1123 a — 1122 a — 1121 a — 1120 a — 1119 a — 1118 a — 1117 a — 1116 a — 1115 a — 1114 a — 1113 a — 1112 a — 1111 a — 1110 a — 1109 a — 1108 a — 1107 a — 1106 a — 1105 a — 1104 a — 1103 a — 1102 a — 1101 a — 1100 a — 1099 a — 1098 a — 1097 a — 1096 a — 1095 a — 1094 a — 1093 a — 1092 a — 1091 a — 1090 a — 1089 a — 1088 a — 1087 a — 1086 a — 1085 a — 1084 a — 1083 a — 1082 a — 1081 a — 1080 a — 1079 a — 1078 a — 1077 a — 1076 a — 1075 a — 1074 a — 1073 a — 1072 a — 1071 a — 1070 a — 1069 a — 1068 a — 1067 a — 1066 a — 1065 a — 1064 a — 1063 a — 1062 a — 1061 a — 1060 a — 1059 a — 1058 a — 1057 a — 1056 a — 1055 a — 1054 a — 1053 a — 1052 a — 1051 a — 1050 a — 1049 a — 1048 a — 1047 a — 1046 a — 1045 a — 1044 a — 1043 a — 1042 a — 1041 a — 1040 a — 1039 a — 1038 a — 1037 a — 1036 a — 1035 a — 1034 a — 1033 a — 1032 a — 1031 a — 1030 a — 1029 a — 1028 a — 1027 a — 1026 a — 1025 a — 1024 a — 1023 a — 1022 a — 1021 a — 1020 a — 1019 a — 1018 a — 1017 a — 1016 a — 1015 a — 1014 a — 1013 a — 1012 a — 1011 a — 1010 a — 1009 a — 1008 a — 1007 a — 1006 a — 1005 a — 1004 a — 1003 a — 1002 a — 1001 a — 1000 a — 999 a — 998 a — 997 a — 996 a — 995 a — 994 a — 993 a — 992 a — 991 a — 990 a — 989 a — 988 a — 987 a — 986 a — 985 a — 984 a — 983 a — 982 a — 981 a — 980 a — 979 a — 978 a — 977 a — 976 a — 975 a — 974 a — 973 a — 972 a — 971 a — 970 a — 969 a — 968 a — 967 a — 966 a — 965 a — 964 a — 963 a — 962 a — 961 a — 960 a — 959 a — 958 a — 957 a — 956 a — 955 a — 954 a — 953 a — 952 a — 951 a — 950 a — 949 a — 948 a — 947 a — 946 a — 945 a — 944 a — 943 a — 942 a — 941 a — 940 a — 939 a — 938 a — 937 a — 936 a — 935 a — 934 a — 933 a — 932 a — 931 a — 930 a — 929 a — 928 a — 927 a — 926 a — 925 a — 924 a — 923 a — 922 a — 921 a — 920 a — 919 a — 918 a — 917 a — 916 a — 915 a — 914 a — 913 a — 912 a — 911 a — 910 a — 909 a — 908 a — 907 a — 906 a — 905 a — 904 a — 903 a — 902 a — 901 a — 900 a — 899 a — 898 a — 897 a — 896 a — 895 a — 894 a — 893 a — 892 a — 891 a — 890 a — 889 a — 888 a — 887 a — 886 a — 885 a — 884 a — 883 a — 882 a — 881 a — 880 a — 879 a — 878 a — 877 a — 876 a — 875 a — 874 a — 873 a — 872 a — 871 a — 870 a — 869 a — 868 a — 867 a — 866 a — 865 a — 864 a — 863 a — 862 a — 861 a — 860 a — 859 a — 858 a — 857 a — 856 a — 855 a — 854 a — 853 a — 852 a — 851 a — 850 a — 849 a — 848 a — 847 a — 846 a — 845 a — 844 a — 843 a — 842 a — 841 a — 840 a — 839 a — 838 a — 837 a — 836 a — 835 a — 834 a — 833 a — 832 a — 831 a — 830 a — 829 a — 828 a — 827 a — 826 a — 825 a — 824 a — 823 a — 822 a — 821 a — 820 a — 819 a — 818 a — 817 a — 816 a — 815 a — 814 a — 813 a — 812 a — 811 a — 810 a — 809 a — 808 a — 807 a — 806 a — 805 a — 804 a — 803 a — 802 a — 801 a — 800 a — 799 a — 798 a — 797 a — 796 a — 795 a — 794 a — 793 a — 792 a — 791 a — 790 a — 789 a — 788 a — 787 a — 786 a — 785 a — 784 a — 783 a — 782 a — 781 a — 780 a — 779 a — 778 a — 777 a — 776 a — 775 a — 774 a — 773 a — 772 a — 771 a — 770 a — 769 a — 768 a — 767 a — 766 a — 765 a — 764 a — 763 a — 762 a — 761 a — 760 a — 759 a — 758 a — 757 a — 756 a — 755 a — 754 a — 753 a — 752 a — 751 a — 750 a — 749 a — 748 a — 747 a — 746 a — 745 a — 744 a — 743 a — 742 a — 741 a — 740 a — 739 a — 738 a — 737 a — 736 a — 735 a — 734 a — 733 a — 732 a — 731 a — 730 a — 729 a — 728 a — 727 a — 726 a — 725 a — 724 a — 723 a — 722 a — 721 a — 720 a — 719 a — 718 a — 717 a — 716 a — 715 a — 714 a — 713 a — 712 a — 711 a — 710 a — 709 a — 708 a — 707 a — 706 a — 705 a — 704 a — 703 a — 702 a — 701 a — 700 a — 699 a — 698 a — 697 a — 696 a — 695 a — 694 a — 693 a — 692 a — 691 a — 690 a — 689 a — 688 a — 687 a — 686 a — 685 a — 684 a — 683 a — 682 a — 681 a — 680 a — 679 a — 678 a — 677 a — 676 a — 675 a — 674 a — 673 a — 672 a — 671 a — 670 a — 669 a — 668 a — 667 a — 666 a — 665 a — 664 a — 663 a — 662 a — 661 a — 660 a — 659 a — 658 a — 657 a — 656 a — 655 a — 654 a — 653 a — 652 a — 651 a — 650 a — 649 a — 648 a — 647 a — 646 a — 645 a — 644 a — 643 a — 642 a — 641 a — 640 a — 639 a — 638 a — 637 a — 636 a — 635 a — 634 a — 633 a — 632 a — 631 a — 630 a — 629 a — 628 a — 627 a — 626 a — 625 a — 624 a — 623 a — 622 a — 621 a — 620 a — 619 a — 618 a — 617 a — 616 a — 615 a — 614 a — 613 a — 612 a — 611 a — 610 a — 609 a — 608 a — 607 a — 606 a — 605 a — 604 a — 603 a — 602 a — 601 a — 600 a — 599 a — 598 a — 597 a — 596 a — 595 a — 594 a — 593 a — 592 a — 591 a — 590 a — 589 a — 588 a — 587 a — 586 a — 585 a — 584 a — 583 a — 582 a — 581 a — 580 a — 579 a — 578 a — 577 a — 576 a — 575 a — 574 a — 573 a — 572 a — 571 a — 570 a — 569 a — 568 a — 567 a — 566 a — 565 a — 564 a — 563 a — 562 a — 561 a — 560 a — 559 a — 558 a — 557 a — 556 a — 555 a — 554 a — 553 a — 552 a — 551 a — 550 a — 549 a — 548 a — 547 a — 546 a — 545 a — 544 a — 543 a — 542 a — 541 a — 540 a — 539 a — 538 a — 537 a — 536 a — 535 a — 534 a — 533 a — 532 a — 531 a — 530 a — 529 a — 528 a — 527 a — 526 a — 525 a — 524 a — 523 a — 522 a — 521 a — 520 a — 519 a — 518 a — 517 a — 516 a — 515 a — 514 a — 513 a — 512 a — 511 a — 510 a — 509 a — 508 a — 507 a — 506 a — 505 a — 504 a — 503 a — 502 a — 501 a — 500 a — 499 a — 498 a — 497 a — 496 a — 495 a — 494 a — 493 a — 492 a — 491 a — 490 a — 489 a — 488 a — 487 a — 486 a — 485 a — 484 a — 483 a — 482 a — 481 a — 480 a — 479 a — 478 a — 477 a — 476 a — 475 a — 474 a — 473 a — 472 a — 471 a — 470 a — 469 a — 468 a — 467 a — 466 a — 465 a — 464 a — 463 a — 462 a — 461 a — 460 a — 459 a — 458 a — 457 a — 456 a — 455 a — 454 a — 453 a — 452 a — 451 a — 450 a — 449 a — 448 a — 447 a — 446 a — 445 a — 444 a — 443 a — 442 a — 441 a — 440 a — 439 a — 438 a — 437 a — 436 a — 435 a — 434 a — 433 a — 432 a — 431 a — 430 a — 429 a — 428 a — 427 a — 426 a — 425 a — 424 a — 423 a — 422 a — 421 a — 420 a — 419 a — 418 a — 417 a — 416 a — 415 a — 414 a — 413 a — 412 a — 411 a — 410 a — 409 a — 408 a — 407 a — 406 a — 405 a — 404 a — 403 a — 402 a — 401 a — 400 a — 399 a — 398 a — 397 a — 396 a — 395 a — 394 a — 393 a — 392 a — 391 a — 390 a — 389 a — 388 a — 387 a — 386 a — 385 a — 384 a — 383 a — 382 a — 381 a — 380 a — 379 a — 378 a — 377 a — 376 a — 375 a — 374 a — 373 a — 372 a — 371 a — 370 a — 369 a — 368 a — 367 a — 366 a — 365 a — 364 a — 363 a — 362 a — 361 a — 360 a — 359 a — 358 a — 357 a — 356 a — 355 a — 354 a — 353 a — 352 a — 351 a — 350 a — 349 a — 348 a — 347 a — 346 a — 345 a — 344 a — 343 a — 342 a — 341 a — 340 a — 339 a — 338 a — 337 a — 336 a — 335 a — 334 a — 333 a — 332 a — 331 a — 330 a — 329 a — 328 a — 327 a — 326 a — 325 a — 324 a — 323 a — 322 a — 321 a — 320 a — 319 a — 318 a — 317 a — 316 a — 315 a — 314 a — 313 a — 312 a — 311 a — 310 a — 309 a — 308 a — 307 a — 306 a — 305 a — 304 a — 303 a — 302 a — 301 a — 300 a — 299 a — 298 a — 297 a — 296 a — 295 a — 294 a — 293 a — 292 a — 291 a — 290 a — 289 a — 288 a — 287 a — 286 a — 285 a — 284 a — 283 a — 282 a — 281 a — 280 a — 279 a — 278 a — 277 a — 276 a — 275 a — 274 a — 273 a — 272 a — 271 a — 270 a — 269 a — 268 a — 267 a — 266 a — 265 a — 264 a — 263 a — 262 a — 261 a — 260 a — 259 a — 258 a — 257 a — 256 a — 255 a — 254 a — 253 a — 252 a — 251 a — 250 a — 249 a — 248 a — 247 a — 246 a — 245 a — 244 a — 243 a — 242 a — 241 a — 240 a — 239 a — 238 a — 237 a — 236 a — 235 a — 234 a — 233 a — 232 a — 231 a — 230 a — 229 a — 228 a — 227 a — 226 a — 225 a — 224 a — 223 a — 222 a — 221 a — 220 a — 219 a — 218 a — 217 a — 216 a — 215 a — 214 a — 213 a — 212 a — 211 a — 210 a — 209 a — 208 a — 207 a — 206 a — 205 a — 204 a — 203 a — 202 a — 201 a — 200 a — 199 a — 198 a — 197 a — 196 a — 195 a — 194 a — 193 a — 192 a — 191 a — 190 a — 189 a — 188 a — 187 a — 186 a — 185 a — 184 a — 183 a — 182 a — 181 a — 180 a — 179 a — 178 a — 177 a — 176 a — 175 a — 174 a — 173 a — 172 a — 171 a — 170 a — 169 a — 168 a — 167 a — 166 a — 165 a — 164 a — 163 a — 162 a — 161 a — 160 a — 159 a — 158 a — 157 a — 156 a — 155 a — 154 a — 153 a — 152 a — 151 a — 150 a — 149 a — 148 a — 147 a — 146 a — 145 a — 144 a — 143 a — 142 a — 141 a — 140 a — 139 a — 138 a — 137 a — 136 a — 135 a — 134 a — 133 a — 132 a — 131 a — 130 a — 129 a — 128 a — 127 a — 126 a — 125 a — 124 a — 123 a — 122 a — 121 a — 120 a — 119 a — 118 a — 117 a — 116 a — 115 a — 114 a — 113 a — 112 a — 111 a — 110 a — 109 a — 108 a — 107 a — 106 a — 105 a — 104 a — 103 a — 102 a — 101 a — 100 a — 99 a — 98 a — 97 a — 96 a — 95 a — 94 a — 93 a — 92 a — 91 a — 90 a — 89 a — 88 a — 87 a — 86 a — 85 a — 84 a — 83 a — 82 a — 81 a — 80 a — 79 a — 78 a — 77 a — 76 a — 75 a — 74 a — 73 a — 72 a — 71 a — 70 a — 69 a — 68 a — 67 a — 66 a — 65 a — 64 a — 63 a — 62 a — 61 a — 60 a — 59 a — 58 a — 57 a — 56 a — 55 a — 54 a — 53 a — 52 a — 51 a — 50 a — 49 a — 48 a — 47 a — 46 a — 45 a — 44 a — 43 a — 42 a — 41 a — 40 a — 39 a — 38 a — 37 a — 36 a — 35 a — 34 a — 33 a — 32 a — 31 a — 30 a — 29 a — 28 a — 27 a — 26 a — 25 a — 24 a — 23 a — 22 a — 21 a — 20 a — 19 a — 18 a — 17 a — 16 a — 15 a — 14 a — 13 a — 12 a — 11 a — 10 a — 9 a — 8 a — 7 a — 6 a — 5 a — 4 a — 3 a — 2 a — 1 a

EXPRESSWAY — I-94 INDUSTRIAL — DETROIT — MIDDLE BELT

YY — 99 0006 — 28.68 Ac. — ECORSE CITY COMMUNITY L.56 P.40

UU — 990005 — 3.60 Ac. — R. OF W. — WABASH R.R.

SECTION 11 / SECTION 14 — WICK — RD. — 120 — FT.WD.

SECTION 11 / SECTION 12

43 — 47 — 53

Date 6-1-41
Drawn by Fleming
Checked by
Approved by
Revised 12-14-43
4-1-48
5-5-59
2-16-67
3-7-68
1-8-69
8-3-70
4-6-77
6-23-83
5-12-87
10-3-89
9-5-90
5-27-94
4-1-96
1-12-04
8-28-06
3-3-10

S.E. 1/4 SECTION 11

CITY OF ROMULUS

T. 3 S. R. 9 E.

WAYNE COUNTY, MICHIGAN

SCALE 1 INCH = 200 FEET

DEPARTMENT of MANAGEMENT and BUDGET
ASSESSMENT and EQUALIZATION DIVISION

©2010 COUNTY OF WAYNE, STATE OF MICHIGAN.

ALL RIGHTS RESERVED. NO PART OF THIS MAP MAY BE REPRODUCED OR TRANSMITTED IN ANY FORM OR BY ANY MEANS, WITHOUT PERMISSION IN WRITING, FROM THE COPYRIGHT OWNER. COPYRIGHT INFRINGERS WILL BE PROSECUTED TO THE FULL EXTENT ALLOWABLE BY LAW, UNDER THE FEDERAL COPYRIGHT STATUTE, 17 U.S.C. 101, ET AL.

4

43 FT. WD.

ECORSE ROAD — SECTION 1 — SECTION 12

HARRISON AVE.

VACATED STREET

VACATED STREET

G1a3
2.34 Ac.
990008005

G1a2
2.35 Ac.
990008004

G1a1a2
990008009
11.81 Ac.

G1b
10.11 Ac.
003 99 0174 000

G1a1b
2.30 Ac.
990008007

G1a1a1
990008008
8.94 Ac.

D2b
0.96 Ac.
99 0013 700

D1a2
99 0004 702
1.10 Ac.

D1a1
99 0004 701
1.13 Ac.

D1c
99 0006
2.51 Ac.

A1a1a, A1a1b, B1, C1, D1b, E1a, F1
99 0001 703
46.89 Ac.

SEE PAGE 46

46

H1c1 990011 2.82 Ac.

H1c2
990012

NET 34.40 Ac.
ROAD 0.53 Ac.
TOTAL 34.93 Ac.

H1a
990009
N. 0.92 Ac.
R. 0.08 Ac.
T. 1.00 Ac.

H1b
990010
N. 0.92 Ac.
R. 0.08 Ac.
T. 1.00 Ac.

SMITH ROAD

N.E. 1/4 OF SEC. 12
S.E. 1/4 OF SEC. 12
N.W. 1/4 OF SEC. 12
N.E. 1/4 OF SEC. 12

SECTION 12 CITY OF ROMULUS
SECTION 1 TAYLOR CITY

ROAD

INKSTER

DETROIT INDUSTRIAL EXPRESSWAY

STATE HIGHWAY 1

DEPT.

(WESTBOUND)

(EASTBOUND)

INDUSTRIAL EXPRESSWAY DETROIT

48

Date 6-1-41
Drawn by Fleming
Checked by
Approved by
Revised 9-1-42
12-16-43
7-26-44
8-30-46
3-20-53
7-1-58
1-11-61
3-7-68
8-3-70
5-21-79
3-6-81
1-14-83
2-21-84
5-6-85
9-5-90
4-1-96
9-25-00
8-28-06
10-31-07

N.E. 1/4 SECTION 12

CITY OF ROMULUS

T. 3 S. R. 9 E.

WAYNE COUNTY, MICHIGAN

SCALE 1 INCH = 200 FEET

DEPARTMENT of MANAGEMENT and BUDGET
ASSESSMENT and EQUALIZATION DIVISION

©2007 COUNTY OF WAYNE, STATE OF MICHIGAN

ALL RIGHTS RESERVED. NO PART OF THIS MAP MAY BE REPRODUCED OR TRANSMITTED IN ANY FORM OR BY ANY MEANS, WITHOUT PERMISSION IN WRITING, FROM THE COPYRIGHT OWNER. COPYRIGHT INFRINGERS WILL BE PROSECUTED TO THE FULL EXTENT ALLOWABLE BY LAW, UNDER THE FEDERAL COPYRIGHT STATUTE, 17 U.S.C. 101, ET AL.

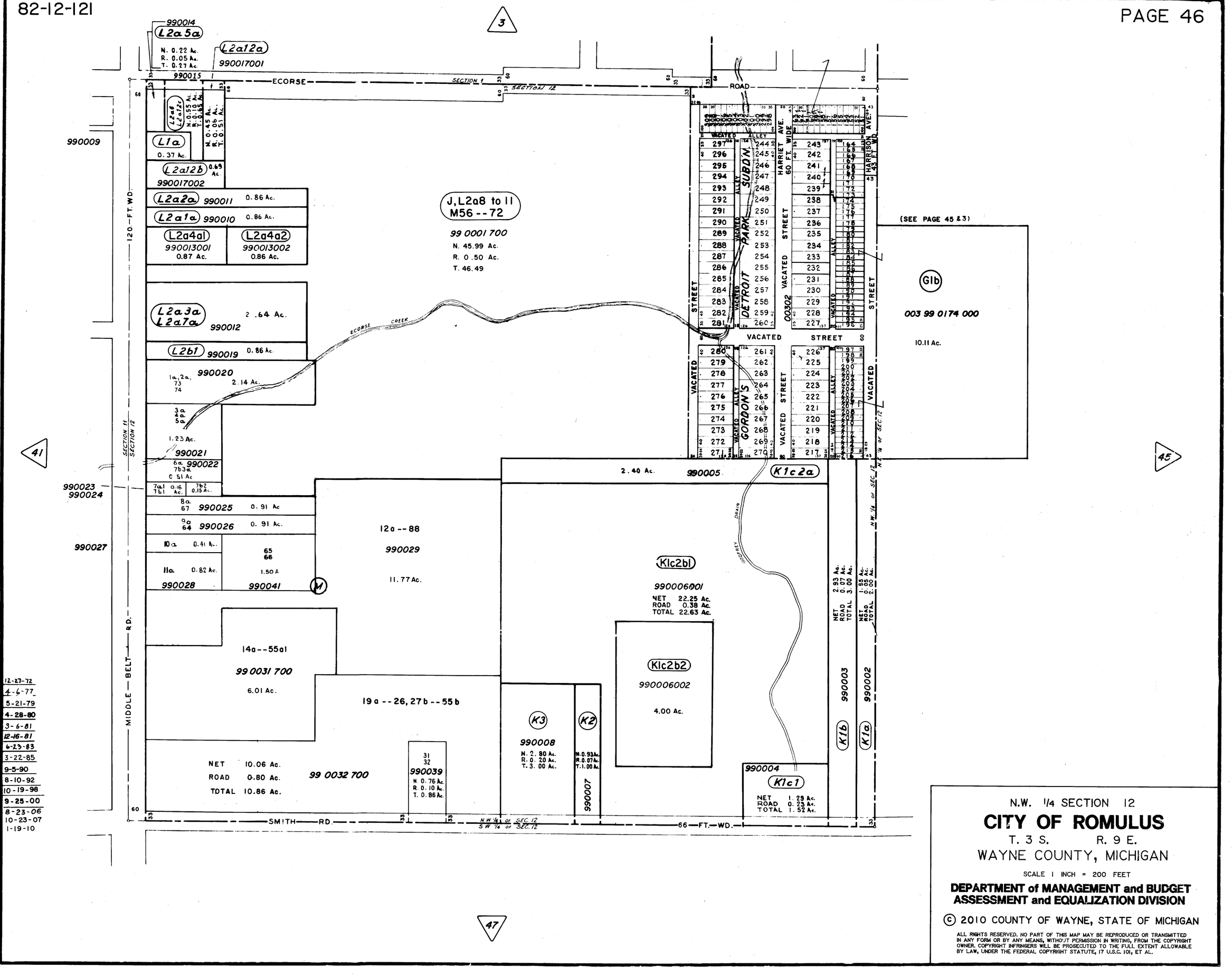

Date 6-1-41
Drawn by Callahan - Evlow
Checked by
Approved by
Revised

9-3-42	12-27-72
10-22-42	4-6-77
2-7-44	5-21-79
7-26-44	4-28-80
6-15-45	3-6-81
8-7-46	12-16-81
8-20-47	6-23-83
7-13-49	3-22-85
2-21-50	9-5-90
10-16-50	8-10-92
6-29-51	10-19-98
8-23-53	9-25-00
5-5-54	8-23-06
11-13-56	10-23-07
8-15-57	1-19-10
1-11-61	
9-18-63	
7-27-64	
5-25-66	
2-16-67	
3-8-68	
6-24-69	
6-3-70	
4-24-70	
2-15-71	
2-19-72	

N.W. 1/4 SECTION 12

CITY OF ROMULUS

T. 3 S. R. 9 E.

WAYNE COUNTY, MICHIGAN

SCALE 1 INCH = 200 FEET

DEPARTMENT of MANAGEMENT and BUDGET
ASSESSING and EQUALIZATION DIVISION

© 2010 COUNTY OF WAYNE, STATE OF MICHIGAN

ALL RIGHTS RESERVED. NO PART OF THIS MAP MAY BE REPRODUCED OR TRANSMITTED IN ANY FORM OR BY ANY MEANS, WITHOUT PERMISSION IN WRITING, FROM THE COPYRIGHT OWNER. COPYRIGHT INFRINGERS WILL BE PROSECUTED TO THE FULL EXTENT ALLOWABLE BY LAW, UNDER THE FEDERAL COPYRIGHT STATUTE, 17 U.S.C. 101, ET AL.

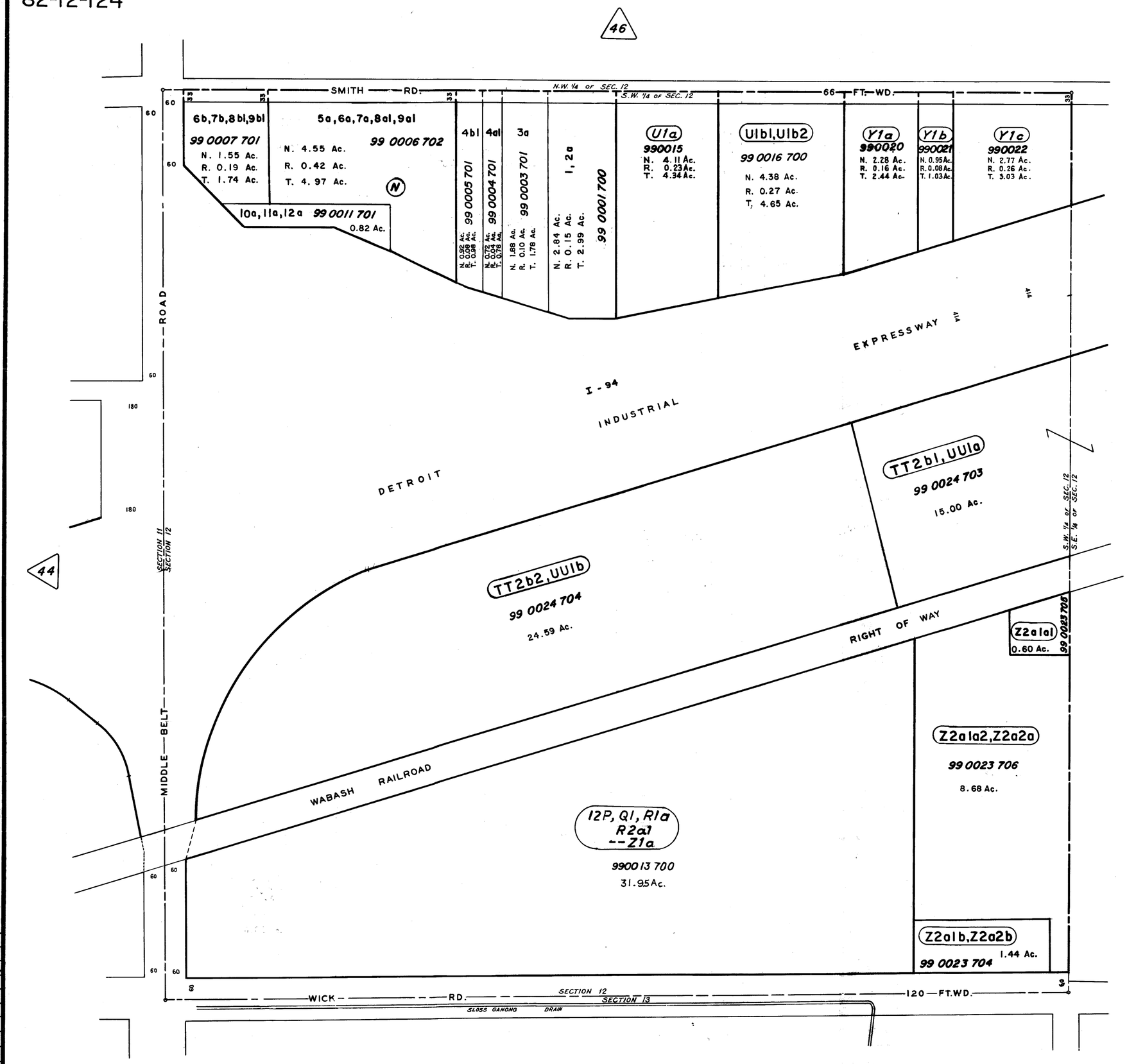

Date	6-1-41
Drawn by	Fleming
Checked by	
Approved by	
Revised	12-15-43
	6-17-45
	6-4-48
	7-14-49
	7-25-55
	11-13-56
	3-24-58
	3-23-60
	7-2-64
	1-5-65
	5-25-66
	6-24-69
	8-3-70
	3-2-72
	5-16-73
	6-23-83
	9-5-90
	7-10-91
	6-25-93
	5-27-94
	4-1-96
	4-10-97
	10-30-01
	12-17-07

S.W. 1/4 SECTION 12

CITY OF ROMULUS

T. 3 S. R. 9 E.

WAYNE COUNTY, MICHIGAN

SCALE 1 INCH = 200 FEET

DEPARTMENT of MANAGEMENT and BUDGET
ASSESSMENT and EQUALIZATION DIVISION

© 2007 COUNTY OF WAYNE, STATE OF MICHIGAN.

ALL RIGHTS RESERVED. NO PART OF THIS MAP MAY BE REPRODUCED OR TRANSMITTED IN ANY FORM OR BY ANY MEANS, WITHOUT PERMISSION IN WRITING, FROM THE COPYRIGHT OWNER. COPYRIGHT INFRINGERS WILL BE PROSECUTED TO THE FULL EXTENT ALLOWABLE BY LAW UNDER THE FEDERAL COPYRIGHT STATUTE, 17 U.S.C. 101, ET AL.

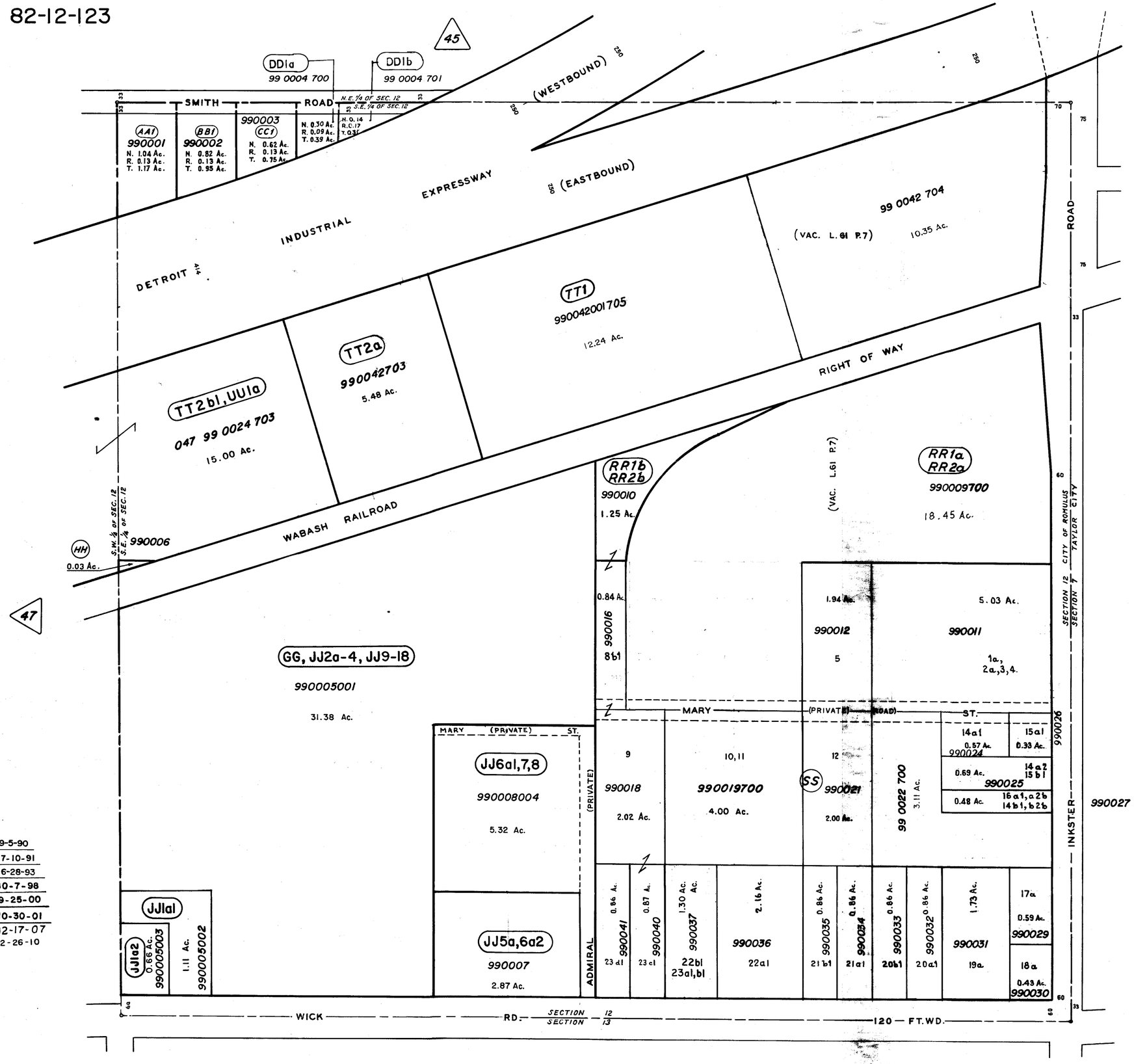

Date	6-1-41
Drawn by	KIRALY
Checked by	
Approved by	
Revised	9-3-42
	2-15-43
	12-16-43
	7-26-44
	8-17-45
	8-7-46
	10-25-46
	8-21-47
	5-7-51
	9-10-52
	8-15-57
	8-11-59
	3-23-60
	9-12-63
	5-21-64
	3-8-68
	1-8-69
	6-25-69
	8-3-70
	1-5-72
	3-2-73
	4-8-76
	4-3-78
	6-23-83
	3-22-85
	5-12-87
	9-5-90
	7-10-91
	6-28-93
	10-7-98
	9-25-00
	10-30-01
	12-17-07
	2-26-10

S.E. 1/4 SECTION 12

CITY OF ROMULUS

T. 3 S. R. 9 E.

WAYNE COUNTY, MICHIGAN

SCALE 1 INCH = 200 FEET

DEPARTMENT of MANAGEMENT and BUDGET
ASSESSMENT and EQUALIZATION DIVISION

© 2010 COUNTY OF WAYNE, STATE OF MICHIGAN

ALL RIGHTS RESERVED. NO PART OF THIS MAP MAY BE REPRODUCED OR TRANSMITTED IN ANY FORM OR BY ANY MEANS, WITHOUT PERMISSION IN WRITING, FROM THE COPYRIGHT OWNER. COPYRIGHT INFRINGERS WILL BE PROSECUTED TO THE FULL EXTENT ALLOWABLE BY LAW, UNDER THE FEDERAL COPYRIGHT STATUTE, 17 U.S.C. 101, ET AL.

48

WICK — RD. — SECTION 12 / SECTION 13 — 120 — FT. WD.

990006

C1a1
990004
NET 11.83 Ac.
ROAD 0.46 Ac.
TOTAL 12.29 Ac.

C2a
0.40 Ac.

C1a2
990005
6.39 Ac.

A1a1a2
990001004
7.60 Ac.

A1a1a1
990001003
10.59 Ac.

SLOSS GANONG DRAIN

D1a1, D2a1
990007001
4.28 Ac.

D1a2, D2a2, E1
990007002
15.96 Ac.

A1a1b1b, A1a2a2
99 0001 706
10.04 Ac.

A1a1b1a, A1a2a1, B1a
99 0001 705
15.18 Ac.

F1a 990008 8.88 Ac.

F2a, 3a
99 0009 700
11.58 Ac.

99 0001 714

G1a1, b2a1a, -- G2
99 0011 711
18.48 Ac.

A1a1b2b, A1a2b2b, B1b2
10.20 Ac.

A1a1b2a, A1a2b1b, B1b1
99 0001 713
22.60 Ac.

N.W.¼ OF SEC. 13
N.E.¼ OF SEC. 13

ROAD — HARRISON

93 — FT. WD. — INKSTER — RD.

SECTION 13 CITY OF ROMULUS
SECTION 18 TAYLOR CITY

HILDEBRANDT — RD. — N.E.¼ OF SEC. 13 / S.E.¼ OF SEC. 13 — 66 — FT. WD.

50

52

Date	6-1-41
Drawn by	KIRALY
Checked by	
Approved by	
Revised	12-21-48
	2-21-50
	3-25-58
	5-9-61
	7-24-62
	5-26-66
	3-8-68
	6-25-69
	8-4-70
	8-24-70
	8-4-71
	2-29-72
	4-8-76
	12-16-81
	6-23-83
	9-5-90
	7-10-91
	8-10-92
	5-31-94
	12-19-94
	4-2-96
	4-10-97
	9-25-00
	10-31-01
	1-15-04
	8-29-06

N.E. 1/4 SECTION 13

CITY OF ROMULUS

T. 3 S. R. 9 E.

WAYNE COUNTY, MICHIGAN

SCALE 1 INCH = 200 FEET

DEPARTMENT of MANAGEMENT and BUDGET
ASSESSMENT and EQUALIZATION DIVISION

© 2006 COUNTY OF WAYNE, STATE OF MICHIGAN

ALL RIGHTS RESERVED. NO PART OF THIS MAP MAY BE REPRODUCED OR TRANSMITTED IN ANY FORM OR BY ANY MEANS, WITHOUT PERMISSION IN WRITING, FROM THE COPYRIGHT OWNER. COPYRIGHT INFRINGERS WILL BE PROSECUTED TO THE FULL EXTENT ALLOWABLE BY LAW, UNDER THE FEDERAL COPYRIGHT STATUTE, 17 U.S.C. 101, ET AL.

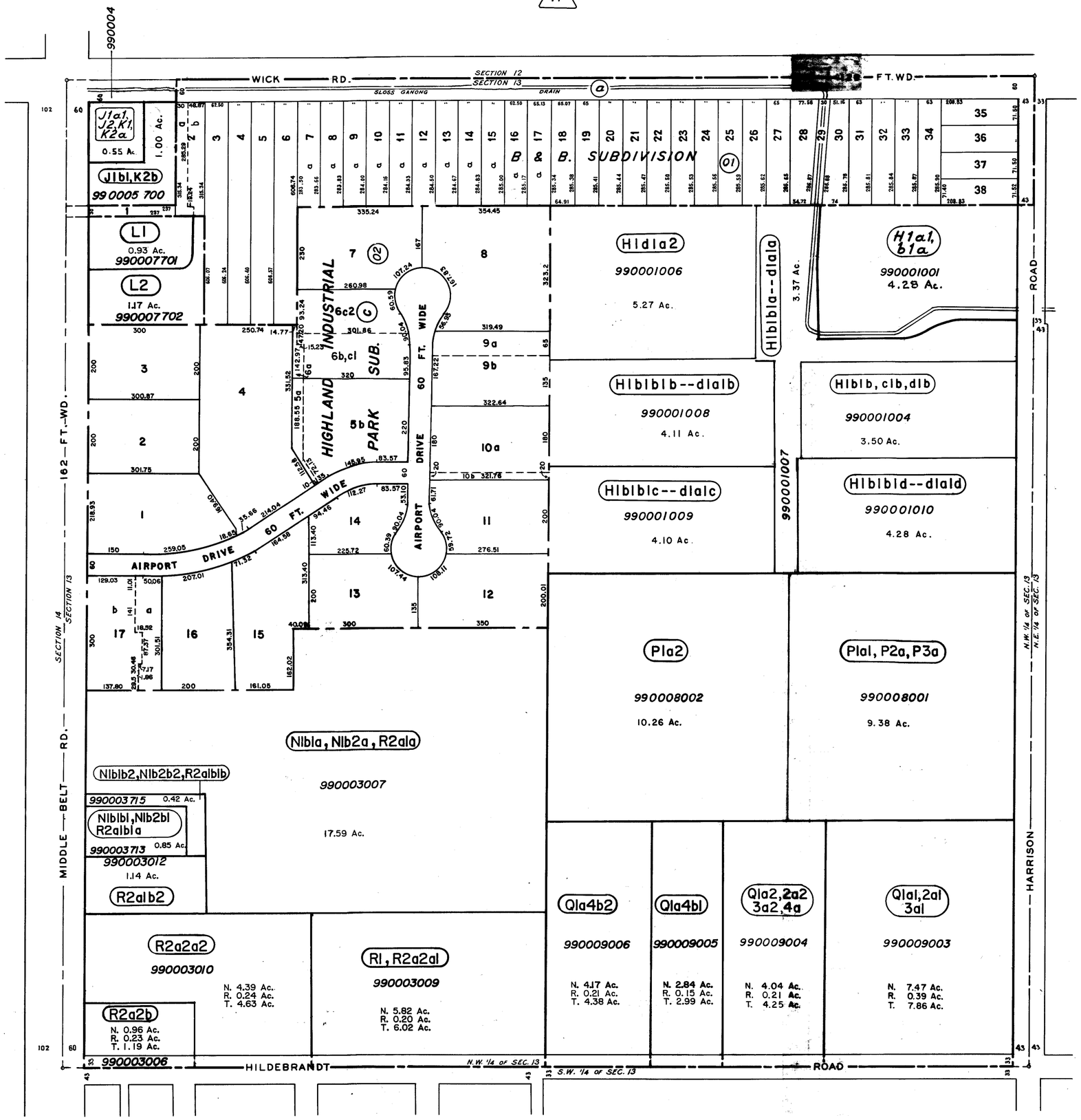

Date 6-1-41
Drawn by Abrams, Fleming
Checked by
Approved by
Revised

2-10-44	6-20-88
7-26-44	10-3-89
8-21-47	8-21-90
7-14-49	6-28-93
3-20-53	7-18-95
8-1-58	
5-26-66	
1-8-69	
8-4-70	
9-2-70	
8-5-71	
10-6-72	
10-28-74	
5-2-75	
4-8-76	
3-22-77	
4-21-78	
2-15-79	
4-29-80	
6-23-83	
3-25-85	
4-22-85	
5-12-87	

N.W. 1/4 SECTION 13

CITY OF ROMULUS

T. 3 S. R. 9 E.

WAYNE COUNTY, MICHIGAN

SCALE 1 INCH = 200 FEET

DEPARTMENT of MANAGEMENT and BUDGET
ASSESSMENT and EQUALIZATION DIVISION

© 1995 COUNTY OF WAYNE, STATE OF MICHIGAN

ALL RIGHTS RESERVED. NO PART OF THIS MAP MAY BE REPRODUCED OR TRANSMITTED IN ANY FORM OR BY ANY MEANS, WITHOUT PERMISSION IN WRITING, FROM THE COPYRIGHT OWNER. COPYRIGHT INFRINGERS WILL BE PROSECUTED TO THE FULL EXTENT ALLOWABLE BY LAW, UNDER THE FEDERAL COPYRIGHT STATUTE, 17 U.S.C. 101, ET AL.

50

53

52

94

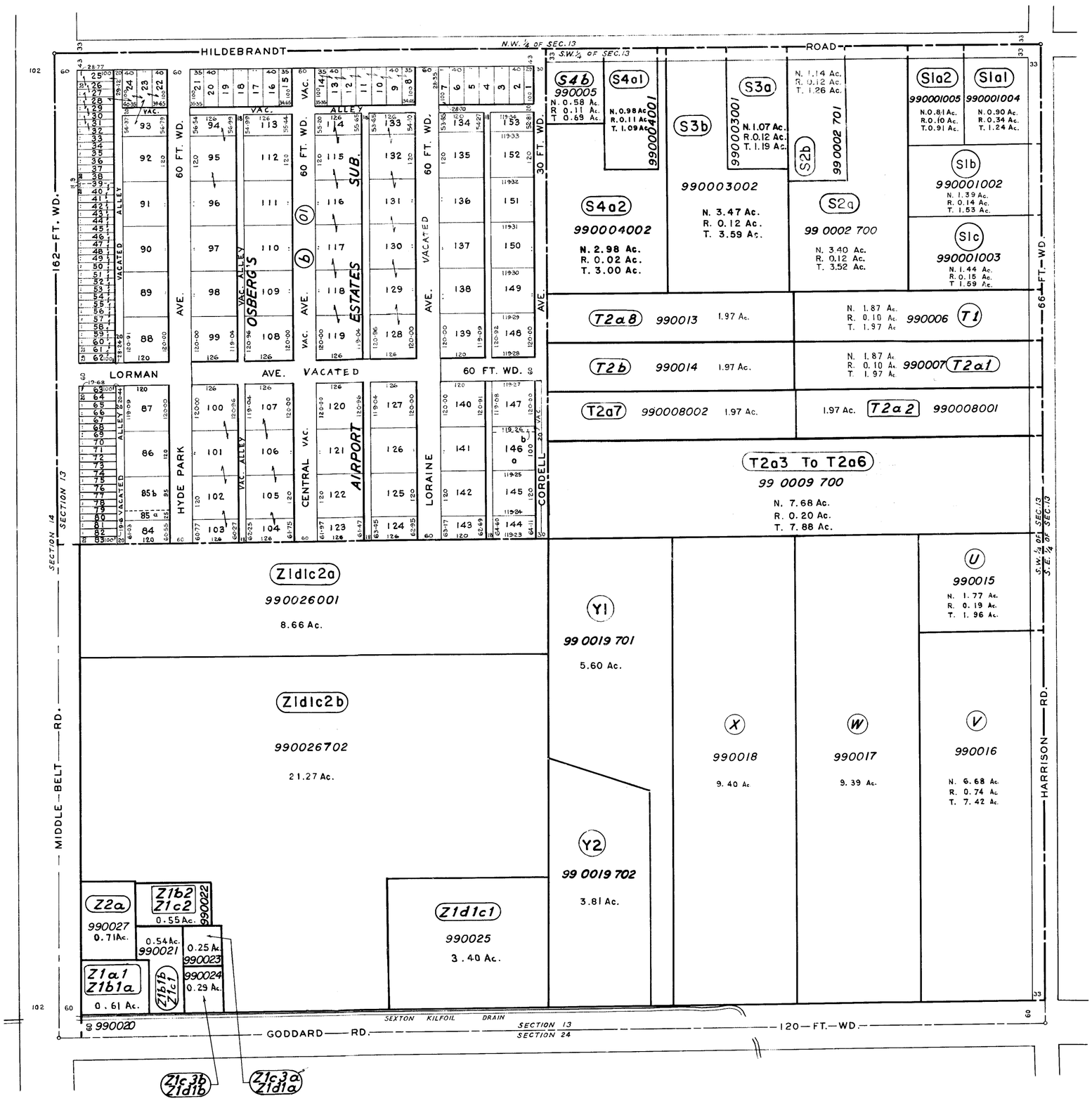

Date 6-1-41.
Drawn by Callahan-Eylow
Checked by
Approved by
Revised 2-10-1944
6-17-45
8-8-46
5-17-51
11-13-56
9-18-63
7-27-64
5-26-66
3-8-68
1-9-69
6-25-69
8-4-70
3-15-71
3-22-77
12-29-80
4-2-82
6-23-83
2-21-84
9-12-84
9-5-90
8-10-92
7-18-95
4-10-97
12-10-07
1-7-10

S.W. 1/4 SECTION 13

CITY OF ROMULUS

T. 3 S. R. 9 E.

WAYNE COUNTY, MICHIGAN

SCALE 1 INCH = 200 FEET

DEPARTMENT of MANAGEMENT and BUDGET
ASSESSMENT and EQUALIZATION DIVISION

© 2010 COUNTY OF WAYNE, STATE OF MICHIGAN.

ALL RIGHTS RESERVED. NO PART OF THIS MAP MAY BE REPRODUCED OR TRANSMITTED IN ANY FORM OR BY ANY MEANS, WITHOUT PERMISSION IN WRITING, FROM THE COPYRIGHT OWNER. COPYRIGHT INFRINGERS WILL BE PROSECUTED TO THE FULL EXTENT ALLOWABLE BY LAW, UNDER THE FEDERAL COPYRIGHT STATUTE, 17 U.S.C. 101, ET AL.

49

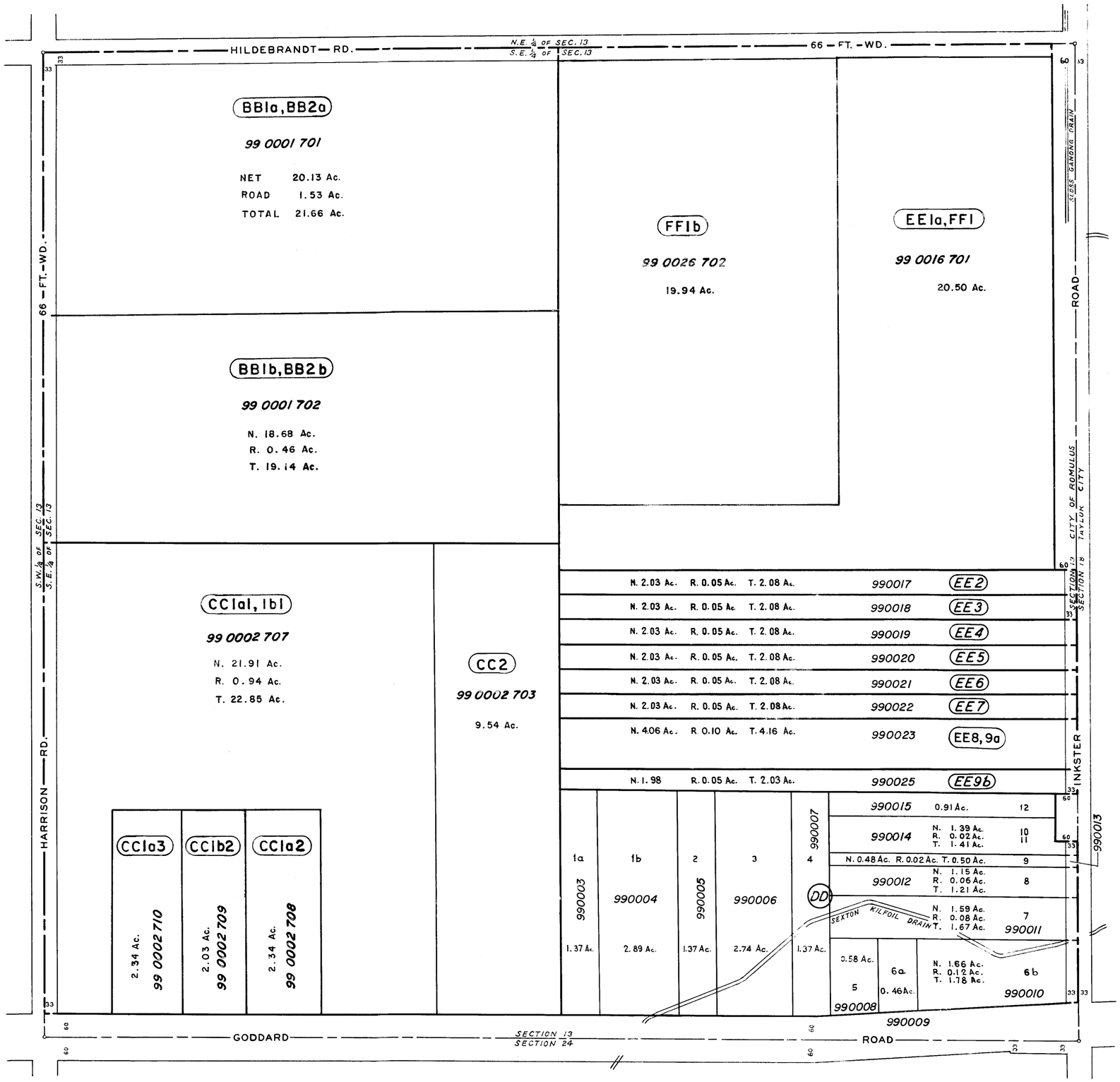

93

Date	6-1-41
Drawn by	KIRALY
Checked by	
Approved by	
Revised	8-21-47
	3-24-48
	7-14-49
	7-6-55
	5-26-66
	3-8-68
	6-25-69
	8-4-70
	3-29-78
	6-23-83
	4-30-86
	6-21-88
	9-5-90
	4-10-97
	9-26-00
	11-1-01
	1-6-12

S.E. 1/4 SECTION 13

CITY OF ROMULUS

T. 3 S. R. 9 E.

WAYNE COUNTY, MICHIGAN

SCALE 1 INCH = 200 FEET

DEPARTMENT of MANAGEMENT and BUDGET
ASSESSMENT and EQUALIZATION DIVISION

© 2010 COUNTY OF WAYNE, STATE OF MICHIGAN

ALL RIGHTS RESERVED. NO PART OF THIS MAP MAY BE REPRODUCED OR TRANSMITTED IN ANY FORM OR BY ANY MEANS, WITHOUT PERMISSION IN WRITING, FROM THE COPYRIGHT OWNER. COPYRIGHT INFRINGERS WILL BE PROSECUTED TO THE FULL EXTENT ALLOWABLE BY LAW, UNDER THE FEDERAL COPYRIGHT STATUTE, 17 U.S.C. 101, ET AL.

82-12-149

PAGE 53-56, 59, 60, 85-92, 101-109, 112

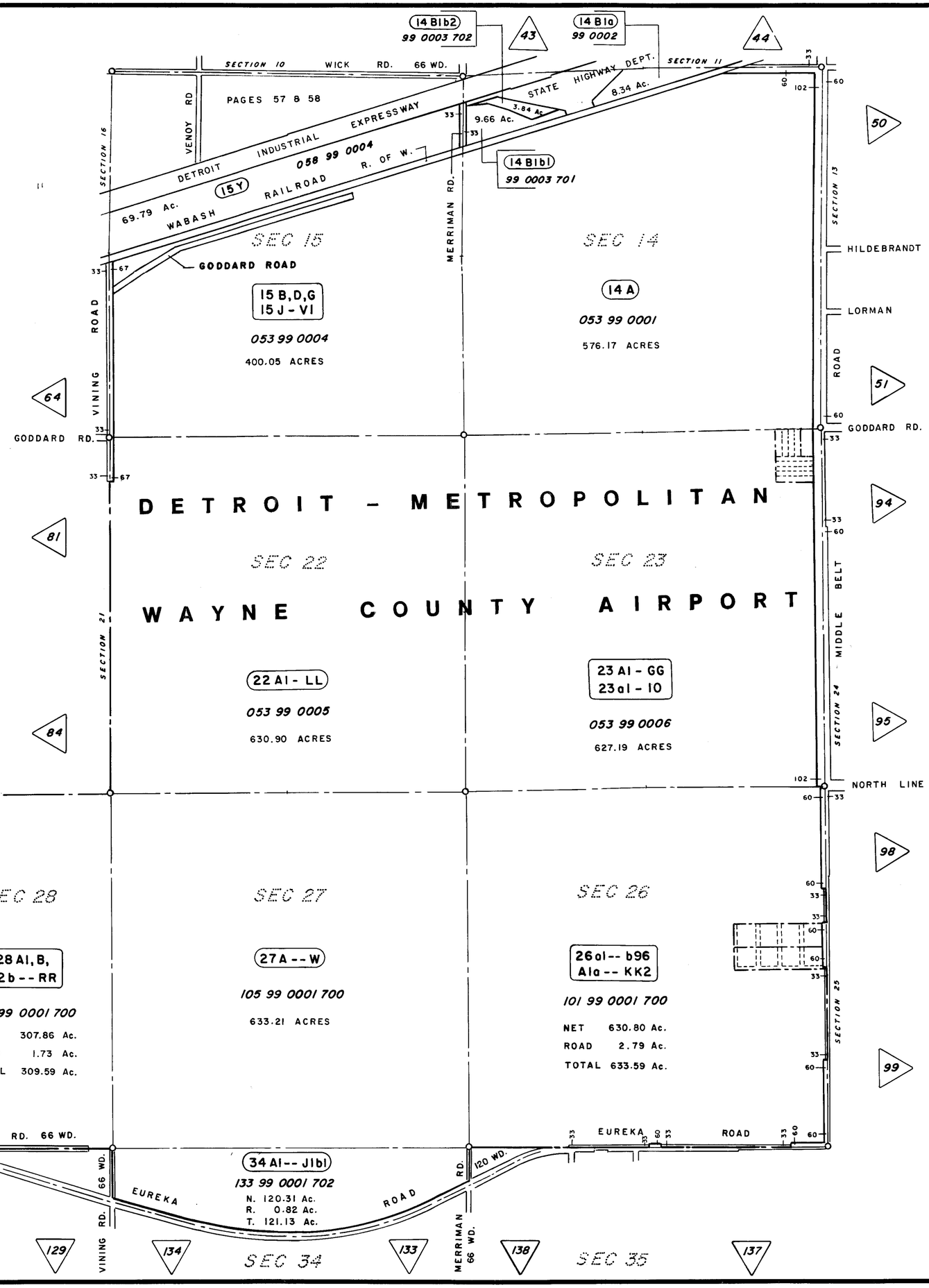

Date 7-13-1994
Drawn by MORRIS THOMAS
Checked by
Approved by
Revised 12-5-01

1-18-04

SECTIONS 14, 15, 22, 23, 26, 27 & 28

CITY OF ROMULUS

T. 3 S. R. 9 E.

WAYNE COUNTY, MICHIGAN

SCALE 1 INCH = 1100 FEET

DEPARTMENT of MANAGEMENT and BUDGET
ASSESSMENT and EQUALIZATION DIVISION

© 2004 COUNTY OF WAYNE, STATE OF MICHIGAN

ALL RIGHTS RESERVED. NO PART OF THIS MAP MAY BE REPRODUCED OR TRANSMITTED IN ANY FORM OR BY ANY MEANS, WITHOUT PERMISSION IN WRITING, FROM THE COPYRIGHT OWNER. COPYRIGHT INFRINGERS WILL BE PROSECUTED TO THE FULL EXTENT ALLOWABLE BY LAW, UNDER THE FEDERAL COPYRIGHT STATUE, 17 U.S.C. 101, ET AL.

40

58

WICK — SECTION 10 — SECTION 15 — ROAD

33 33 33 33 110 33

A1a
990001
NET 6.46 Ac.
ROAD 0.90 Ac.
TOTAL 7.36 Ac.

C1
990002
NET 18.86 Ac.
ROAD 0.98 Ac.
TOTAL 19.84 Ac.

EXPRESSWAY

INDUSTRIAL

DETROIT

MERRIMAN — ROAD

33 60 33 60

Y1
058 99 0004 701
NET 69.34 Ac.
ROAD 0.44 Ac.
TOTAL 69.78 Ac.

RIGHT OF WAY

WABASH RAILROAD

N.W. 1/4 OF SEC. 15
N.E. 1/4 OF SEC. 15

SECTION 15
SECTION 14

DETROIT — METROPOLITAN

PAGE 53

WAYNE COUNTY AIRPORT

N.E. 1/4 OF SEC. 15

S.E. 1/4 OF SEC. 15

Date 6-1-41.
Drawn by Abrams
Checked by
Approved by
Revised 12-18-43
3-5-48
7-6-55
4-30-59
8-4-70
6-23-83
9-5-90
7-18-95

N.E. 1/4 SECTION 15

CITY OF ROMULUS

T. 3 S. R. 9 E.

WAYNE COUNTY, MICHIGAN

SCALE 1 INCH = 200 FEET

DEPARTMENT of MANAGEMENT and BUDGET
ASSESSMENT and EQUALIZATION DIVISION

© 1995 COUNTY OF WAYNE, STATE OF MICHIGAN

ALL RIGHTS RESERVED. NO PART OF THIS MAP MAY BE REPRODUCED OR TRANSMITTED IN ANY FORM OR BY ANY MEANS, WITHOUT PERMISSION IN WRITING, FROM THE COPYRIGHT OWNER. COPYRIGHT INFRINGERS WILL BE PROSECUTED TO THE FULL EXTENT ALLOWABLE BY LAW, UNDER THE FEDERAL COPYRIGHT STATUTE, 17 U.S.C. 101, ET AL.

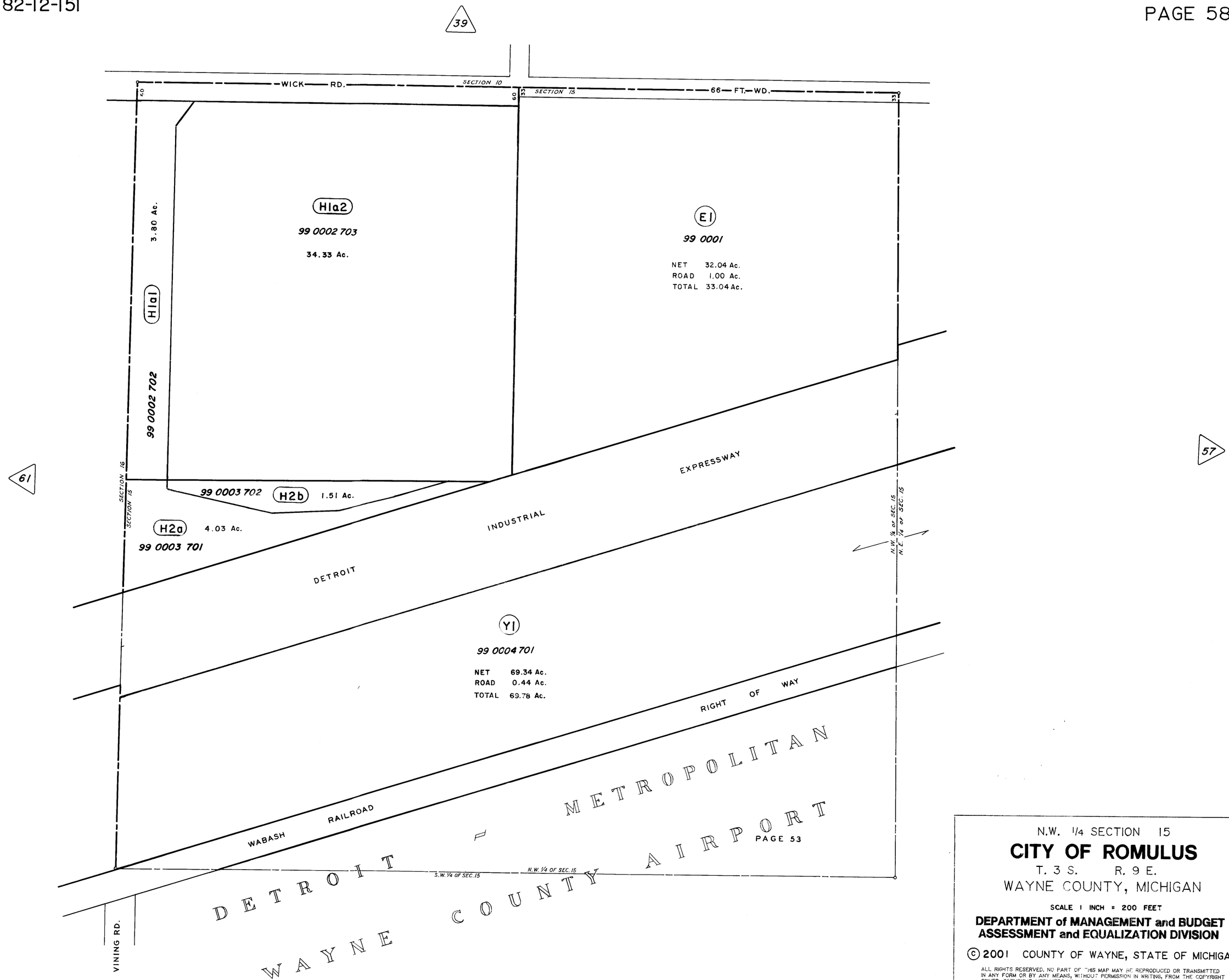

Date	6-1-41.
Drawn by	Abrams
Checked by	
Approved by	
Revised	12-22-43
	3-5-48
	7-6-55
	5-1-59
	8-4-70
	6-23-83
	9-5-90
	7-11-91
	7-18-95
	4-15-97
	11-6-01

N.W. 1/4 SECTION 15

CITY OF ROMULUS

T. 3 S. R. 9 E.

WAYNE COUNTY, MICHIGAN

SCALE 1 INCH = 200 FEET

DEPARTMENT of MANAGEMENT and BUDGET
ASSESSMENT and EQUALIZATION DIVISION

© 2001 COUNTY OF WAYNE, STATE OF MICHIGAN

ALL RIGHTS RESERVED. NO PART OF THIS MAP MAY BE REPRODUCED OR TRANSMITTED IN ANY FORM OR BY ANY MEANS, WITHOUT PERMISSION IN WRITING, FROM THE COPYRIGHT OWNER. COPYRIGHT INFRINGERS WILL BE PROSECUTED TO THE FULL EXTENT ALLOWABLE BY LAW, UNDER THE FEDERAL COPYRIGHT STATUTE, 17 U.S.C. 101, ET AL.

36

WICK RD. — 66 FT. WD.

SECTION 9 | SECTION 16

60 | 60

VINING RD.

A1a, B1a, C1, D1a, E1a

990001706

99.09 Ac.

62

58

N.E. 1/4 of SEC. 16

N.W. 1/4 of SEC. 16

SECTION 15

SECTION 16

WYNDCLIFT ESTATES
SUB N. No. 2 (C)

06203

EXPRESSWAY

300

INDUSTRIAL

DETROIT

300

310

N.E. 1/4 of SEC. 16

S.E. 1/4 of SEC. 16

STATE HIGHWAY DEPT.

WABASH R.R.

VINING RD.

64

Date	6-1-41
Drawn by	Abrams
Checked by	
Approved by	
Revised	11-1-43
	3-25-48
	5-18-51
	9-24-53
	5-7-54
	11-3-66
	3-13-67
	8-4-70
	6-23-83
	9-5-90
	7-11-91
	5-31-94
	4-15-97
	8-29-07
	2-24-10

N.E. 1/4 SECTION 16

CITY OF ROMULUS

T. 3 S. R. 9 E.

WAYNE COUNTY, MICHIGAN

SCALE 1 INCH = 200 FEET

DEPARTMENT of MANAGEMENT and BUDGET
ASSESSMENT and EQUALIZATION DIVISION

© 2010 COUNTY OF WAYNE, STATE OF MICHIGAN

ALL RIGHTS RESERVED. NO PART OF THIS MAP MAY BE REPRODUCED OR TRANSMITTED IN ANY FORM OR BY ANY MEANS, WITHOUT PERMISSION IN WRITING, FROM THE COPYRIGHT OWNER. COPYRIGHT INFRINGERS WILL BE PROSECUTED TO THE FULL EXTENT ALLOWABLE BY LAW, UNDER THE FEDERAL COPYRIGHT STATUTE, 17 U.S.C. 101, ET AL.

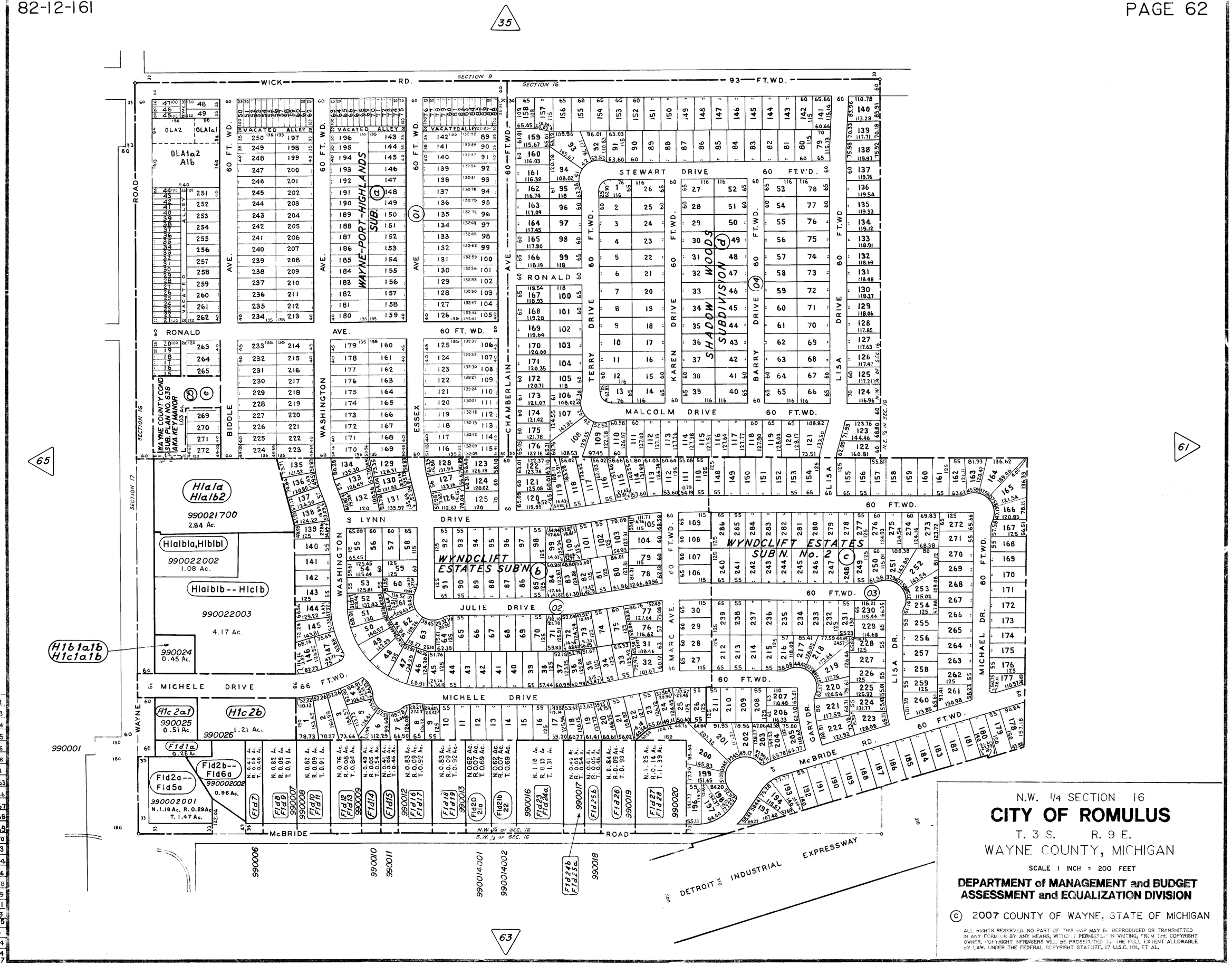

N.W. 1/4 SECTION 16

CITY OF ROMULUS

T. 3 S. R. 9 E.

WAYNE COUNTY, MICHIGAN

SCALE 1 INCH = 200 FEET

DEPARTMENT of MANAGEMENT and BUDGET
ASSESSMENT and EQUALIZATION DIVISION

© 2007 COUNTY OF WAYNE, STATE OF MICHIGAN

ALL RIGHTS RESERVED. NO PART OF THIS MAP MAY BE REPRODUCED OR TRANSMITTED IN ANY FORM OR BY ANY MEANS, WITHOUT PERMISSION IN WRITING, FROM THE COPYRIGHT OWNER. COPYRIGHT INFRINGERS WILL BE PROSECUTED TO THE FULL EXTENT ALLOWABLE BY LAW. UNDER THE FEDERAL COPYRIGHT STATUTE, 17 U.S.C. 101, ET AL.

62

64

68

82

McBRIDE ROAD

N.W. 1/4 or SEC. 16

S.W. 1/4 or SEC. 16

S.W. 1/4 or SEC. 16

S.E. 1/4 or SEC. 16

J1
K1
L1

990001

N. 9.38 Ac.
R. 0.85 Ac.
T. 10.23 Ac.

N. 1.70 Ac. DD1
R. 0.54 Ac.
T. 2.24 Ac. 990019

EXPRESSWAY

VEALY DRAIN

INDUSTRIAL

DETROIT

STATE HIGHWAY DEPT.

SEXTON KILFOIL DRAIN

RIGHT OF WAY

WABASH RAILROAD

SECTION 17

SECTION 16

WAYNE ROAD

EE1a1b -- EE3a2

99 0002 713

9.15 Ac.

M1b,N1 -- FF1a

99 0002 712

11.65 Ac.

M1a2,N1a1b,N1b,P1

99 0002 709

5.98 Ac.

M1a1,N1a1a,V

99 0002 704

7.62 Ac.

EE1a2 -- FF2

99 0002 710

8.45 Ac.

99 0012 701

2.39 Ac.

EE3a1

9.63 Ac.

990023

EE3b
EE3c

4.82 Ac.

990024

EE3d

4.83 Ac.

990025

EE3e

EE3f
GG1

9.63 Ac.

990026 700

Q1 990005 0.84 Ac.

R1,S1 99 0006 700 1.31 Ac.

T1a
U1a1 990008 0.73 Ac. 0.18 Ac.

990011 0.44 Ac.

X -- BB

99 0012 701

4.84 Ac.

T1b
U1a2

990009

990017

GODDARD RD. — 120 FT. WD.

SECTION 16

SECTION 21

Date	6-1-41.
Drawn by	Abrams, Fleming
Checked by	
Approved by	
Revised	11-2-43
	8-31-44 9-15-00
	6-18-45
	8-22-47
	3-25-48
	10-7-48
	9-23-53
	2-15-56
	8-13-57
	3-25-58
	1-9-69
	3-13-69
	8-4-70
	6-11-74
	3-30-78
	5-22-79
	6-23-83
	8-21-90
	8-11-92
	6-28-93
	12-19-94
	7-19-95
	4-2-96
	4-15-97
	10-7-98

S.W. 1/4 SECTION 16

CITY OF ROMULUS

T. 3 S. R. 9 E.

WAYNE COUNTY, MICHIGAN

SCALE 1 INCH = 200 FEET

DEPARTMENT of MANAGEMENT and BUDGET
ASSESSING and EQUALIZATION DIVISION

© 2000 COUNTY OF WAYNE, STATE OF MICHIGAN

ALL RIGHTS RESERVED. NO PART OF THIS MAP MAY BE REPRODUCED OR TRANSMITTED IN ANY FORM OR BY ANY MEANS, WITHOUT PERMISSION IN WRITING, FROM THE COPYRIGHT OWNER. COPYRIGHT INFRINGERS WILL BE PROSECUTED TO THE FULL EXTENT ALLOWABLE BY LAW, UNDER THE FEDERAL COPYRIGHT STATUTE, 17 U.S.C. 101, ET AL.

61

I-94

DETROIT INDUSTRIAL SUB EXPRESSWAY

N.E. 1/4 or SEC. 16
S.E. 1/4 or SEC. 16

STATE HIGHWAY DEPT.

RIGHT OF WAY

WABASH RAILROAD

33

100 — FT. — WD.

SECTION 16

SECTION 15

℄ GODDARD RD. EXTENSION

℄ WEST PERIPHERY ROAD

63

53

GG2

990001

5.76 Ac.

EE3f
GG1

9.63 Ac.

053 99 0001 700

4881.00 Ac.

SEXTON KILFOIL DRAIN

S.W. 1/4 or SEC. 16
S.E. 1/4 or SEC. 16

063990026700

VINING RD.

33

GODDARD — RD. — SECTION 16 / SECTION 21 — 120 — FT. — WD.

81

Date 6-1-41.
Drawn by Abrams
Checked by
Approved by
Revised 11-3-43
8-14-44
8-8-46
9-16-47
5-10-54
11-13-56
7-11-57
8-19-57
5-27-66
8-4-70
2-9-72
11-2-72
4-17-78
4-23-83
8-21-90
4-3-96
11-8-01
1-7-10

S.E. 1/4 SECTION 16

CITY OF ROMULUS

T. 3 S. R. 9 E.

WAYNE COUNTY, MICHIGAN

SCALE 1 INCH = 200 FEET

DEPARTMENT of MANAGEMENT and BUDGET
ASSESSMENT and EQUALIZATION DIVISION

© 2010 COUNTY OF WAYNE, STATE OF MICHIGAN.

ALL RIGHTS RESERVED. NO PART OF THIS MAP MAY BE REPRODUCED OR TRANSMITTED IN ANY FORM OR BY ANY MEANS, WITHOUT PERMISSION IN WRITING, FROM THE COPYRIGHT OWNER. COPYRIGHT INFRINGERS WILL BE PROSECUTED TO THE FULL EXTENT ALLOWABLE BY LAW, UNDER THE FEDERAL COPYRIGHT STATUTE, 17 U.S.C. 101, ET AL.

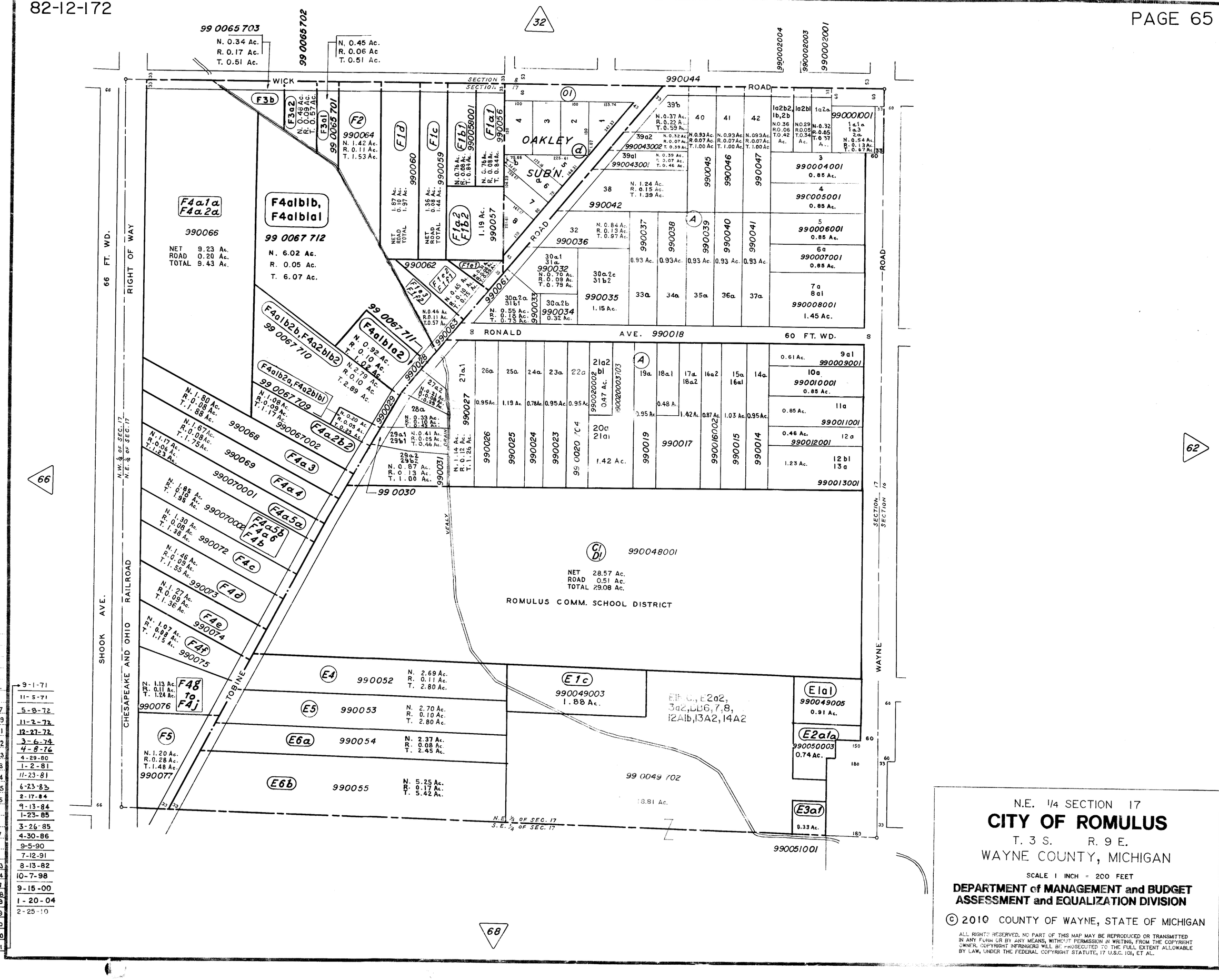

Date	6-1-41
Drawn by	KIRALY
Checked by	
Approved by	
Revised	6-29-42
	2-11-43
	11-3-43
	8-25-47
	7-14-49
	5-18-51
	9-10-52
	3-20-53
	9-24-53
	11-18-54
	7-6-55
	8-22-55
	11-13-56
	8-19-57
	9-23-57
	1-11-61
	5-16-61
	3-1-63
	2-3-64
	2-16-67
	3-11-68
	1-9-69
	6-25-69
	8-4-70
	10-14-70
	3-15-71
→ 9-1-71	
11-5-71	
5-8-72	
11-2-72	
12-27-72	
3-6-74	
4-8-76	
4-29-80	
1-2-81	
11-23-81	
6-23-83	
2-17-84	
9-13-84	
1-23-85	
3-26-85	
4-30-86	
9-5-90	
7-12-91	
8-13-82	
10-7-98	
9-15-00	
1-20-04	
2-25-10	

N.E. 1/4 SECTION 17

CITY OF ROMULUS

T. 3 S. R. 9 E.

WAYNE COUNTY, MICHIGAN

SCALE 1 INCH = 200 FEET

DEPARTMENT of MANAGEMENT and BUDGET
ASSESSMENT and EQUALIZATION DIVISION

© 2010 COUNTY OF WAYNE, STATE OF MICHIGAN

ALL RIGHTS RESERVED. NO PART OF THIS MAP MAY BE REPRODUCED OR TRANSMITTED IN ANY FORM OR BY ANY MEANS, WITHOUT PERMISSION IN WRITING, FROM THE COPYRIGHT OWNER. COPYRIGHT INFRINGERS WILL BE PROSECUTED TO THE FULL EXTENT ALLOWABLE BY LAW, UNDER THE FEDERAL COPYRIGHT STATUTE, 17 U.S.C. 101, ET AL.

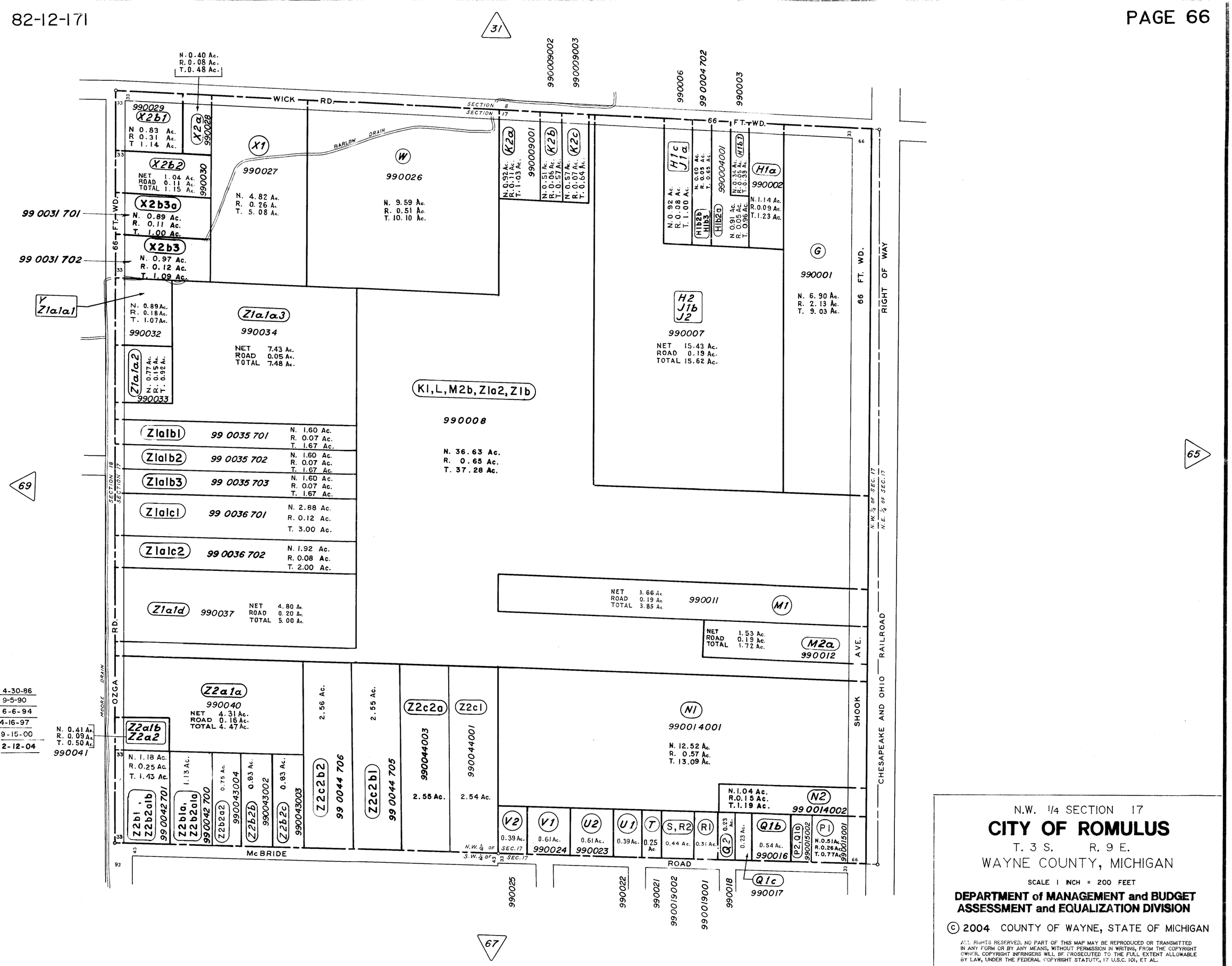

Date	6-1-41
Drawn by	Fleming
Checked by	
Approved by	
Revised	9-3-42
	3-3-43
	2-14-44
	7-14-49
	9-14-49
	5-18-51
	11-5-51
	11-18-54
	8-22-55
	11-13-56
	8-22-57
	10-10-57
	7-2-58
	5-5-59
	5-17-61
	3-1-63
	7-28-64
	5-27-66
	3-11-68
	8-4-70
	12-27-72
	10-25-73
	5-7-76
	4-25-80
	1-2-80
	6-23-80
	2-20-84
	4-30-86
	9-5-90
	6-6-94
	4-16-97
	9-15-00
	2-12-04

N.W. 1/4 SECTION 17

CITY OF ROMULUS

T. 3 S. R. 9 E.

WAYNE COUNTY, MICHIGAN

SCALE 1 INCH = 200 FEET

DEPARTMENT of MANAGEMENT and BUDGET
ASSESSMENT and EQUALIZATION DIVISION

© 2004 COUNTY OF WAYNE, STATE OF MICHIGAN

ALL RIGHTS RESERVED. NO PART OF THIS MAP MAY BE REPRODUCED OR TRANSMITTED IN ANY FORM OR BY ANY MEANS, WITHOUT PERMISSION IN WRITING, FROM THE COPYRIGHT OWNER. COPYRIGHT INFRINGERS WILL BE PROSECUTED TO THE FULL EXTENT ALLOWABLE BY LAW, UNDER THE FEDERAL COPYRIGHT STATUTE, 17 U.S.C. 101, ET AL.

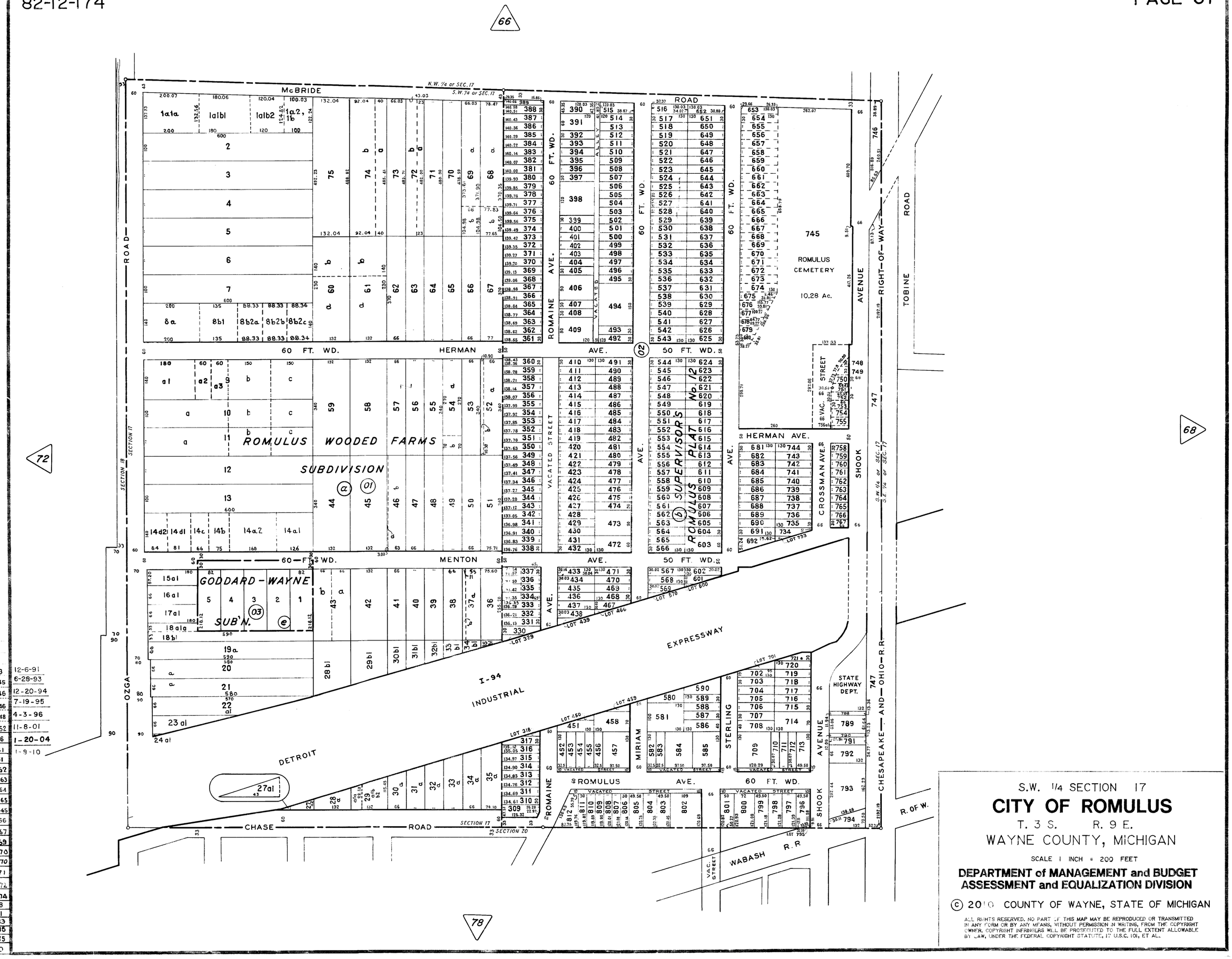

Date	6-1-41
Drawn by	Fleming
Checked by	
Approved by	
Revised	11-5-43
	6-18-45
	8-8-46
	9-10-46
	6-4-48
	5-5-52
	11-13-56
	1-11-61
	12-19-61
	6-19-62
	9-12-63
	5-21-64
	7-15-65
	7-29-65
	5-27-66
	2-16-67
	1-9-69
	8-4-70
	12-15-70
	9-2-71
	2-29-72
	10-29-74
	4-17-78
	3-9-81
	6-23-83
	1-23-85
	3-28-85
	8-21-90
	12-6-91
	6-28-93
	12-20-94
	7-19-95
	4-3-96
	11-8-01
	1-20-04
	1-9-10

S.W. 1/4 SECTION 17

CITY OF ROMULUS

T. 3 S. R. 9 E.

WAYNE COUNTY, MICHIGAN

SCALE 1 INCH = 200 FEET

DEPARTMENT of MANAGEMENT and BUDGET
ASSESSMENT and EQUALIZATION DIVISION

© 2010 COUNTY OF WAYNE, STATE OF MICHIGAN

ALL RIGHTS RESERVED. NO PART OF THIS MAP MAY BE REPRODUCED OR TRANSMITTED IN ANY FORM OR BY ANY MEANS, WITHOUT PERMISSION IN WRITING, FROM THE COPYRIGHT OWNER. COPYRIGHT INFRINGERS WILL BE PROSECUTED TO THE FULL EXTENT ALLOWABLE BY LAW, UNDER THE FEDERAL COPYRIGHT STATUTE, 17 U.S.C. 101, ET AL.

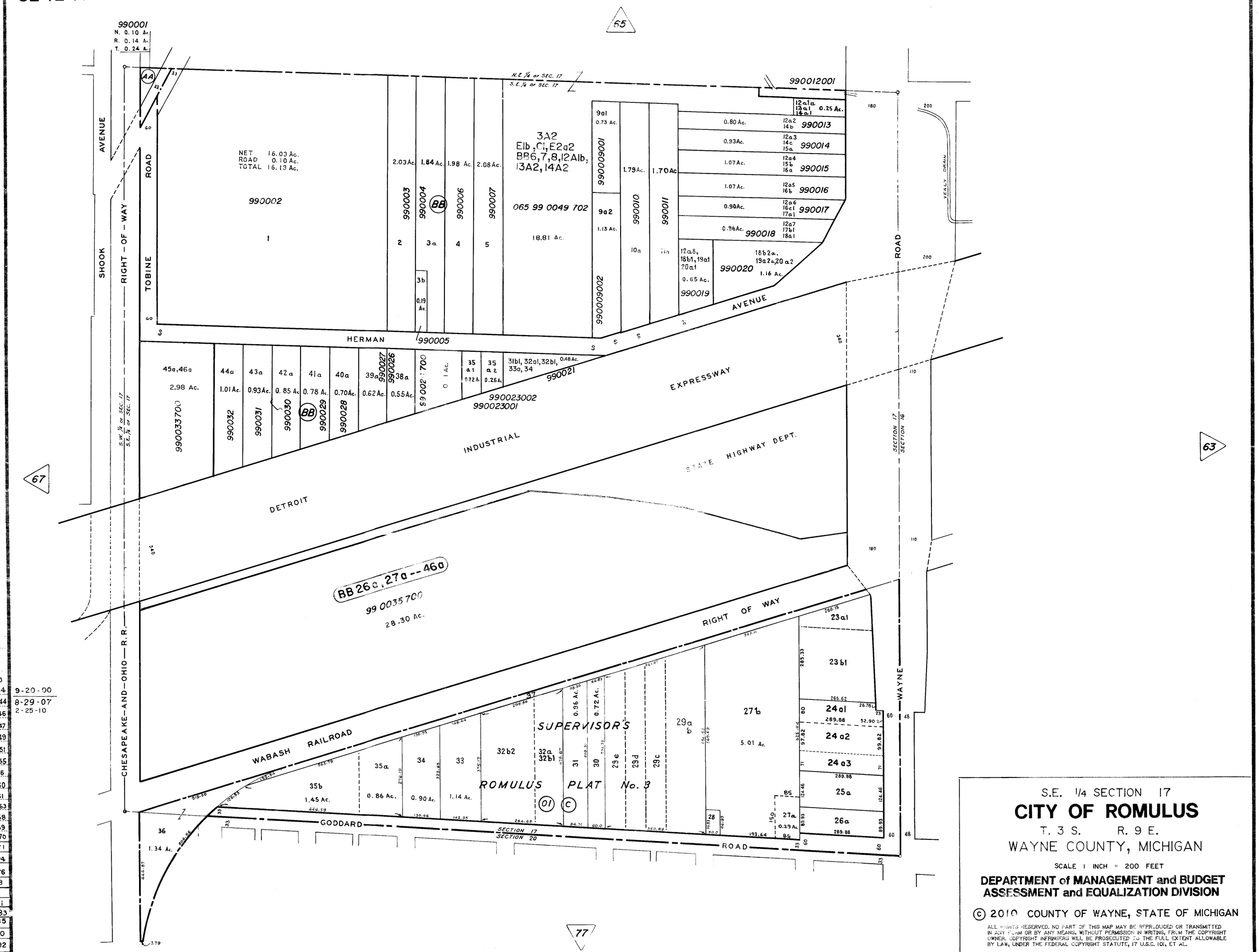

Date	6-1-41
Drawn by	Laakko
Checked by	
Approved by	
Revised	11-8-43
	8-31-44 / 9-20-00
	9-28-44 / 8-29-07
	8-8-46 / 2-25-10
	8-22-47
	12-20-49
	5-21-51
	7-6-55
	11-14-56
	3-23-60
	12-19-61
	9-13-63
	3-11-68
	6-25-69
	8-4-70
	9-2-71
	3-6-74
	11-4-76
	4-3-78
	5-1-80
	4-14-81
	6-23-83
	5-6-85
	8-21-90
	8-11-92
	6-6-94

S.E. 1/4 SECTION 17

CITY OF ROMULUS

T. 3 S. R. 9 E.

WAYNE COUNTY, MICHIGAN

SCALE 1 INCH = 200 FEET

DEPARTMENT of MANAGEMENT and BUDGET
ASSESSMENT and EQUALIZATION DIVISION

© 2010 COUNTY OF WAYNE, STATE OF MICHIGAN

ALL RIGHTS RESERVED. NO PART OF THIS MAP MAY BE REPRODUCED OR TRANSMITTED IN ANY FORM OR BY ANY MEANS, WITHOUT PERMISSION IN WRITING, FROM THE COPYRIGHT OWNER. COPYRIGHT INFRINGERS WILL BE PROSECUTED TO THE FULL EXTENT ALLOWABLE BY LAW, UNDER THE FEDERAL COPYRIGHT STATUTE, 17 U.S.C. 101, ET AL.

28

70

66

72

WICK RD. — SECTION 7 / SECTION 18 — 66 FT. WD.

COGSWELL RD. — 66 FT. WD.

TYLER RD. — 66 FT. WD.

OZGA RD. — 66 FT. WD.

BARLOW DRAIN

MOORE DRAIN

990037

990036 D2a2 N. 0.86 Ac. R. 0.31 Ac. T. 1.17 Ac.

D2b N. 0.43 Ac. R. 0.07 Ac. T. 0.50 Ac.

D2a1b N. 0.69 Ac. R. 0.08 Ac. T. 0.77 Ac. 99 0035 701

D2a1a N. 0.64 Ac. R. 0.08 Ac. T. 0.72 Ac. 99 0035 700

D1 990034 N. 2.85 Ac. R. 0.32 Ac. T. 3.17 Ac.

C 990033 N. 2.84 Ac. R. 0.33 Ac. T. 3.17 Ac.

99 0009 705

E1a1 990038 NET 1.58 Ac. ROAD 0.08 Ac. TOTAL 1.66 Ac.

E1a2a 990039 N. 1.58 Ac. R. 0.08 Ac. T. 1.66 Ac.

E1a2b1 990040 N. 1.56 Ac. R. 0.08 Ac. T. 1.64 Ac.

E1a2b2 990041 N. 1.52 Ac. R. 0.08 Ac. T. 1.60 Ac.

E1b 990042 N. 2.28 Ac. R. 0.10 Ac. T. 2.38 Ac.

E1c1a N. 0.53 Ac. R. 0.08 Ac. T. 0.61 Ac. 990043001

E1c1b1 N. 0.53 Ac. R. 0.08 Ac. T. 0.61 Ac. 990043003

E1c1b2 N. 0.43 Ac. R. 0.27 Ac. T. 0.70 Ac. 990043004

E1c2 990044 N. 0.82 Ac. R. 0.08 Ac. T. 0.90 Ac.

E1c3 990045 N. 0.84 Ac. R. 0.08 Ac. T. 0.92 Ac.

E2 990046 N. 0.63 Ac. R. 0.06 Ac. T. 0.68 Ac.

E3 990047 N. 0.66 Ac. R. 0.06 Ac. T. 0.72 Ac.

E4 990048 N. 0.68 Ac. R. 0.06 Ac. T. 0.74 Ac.

29 b 990025 N. 2.17 Ac. R. 0.08 Ac. T. 2.25 Ac.

29 a 990024 N. 2.17 Ac. R. 0.08 Ac. T. 2.25 Ac.

28 990023 N. 2.90 Ac. R. 0.10 Ac. T. 3.00 Ac.

27a 990022001 N. 5.13 Ac. R. 0.12 Ac. T. 5.25 Ac.

27b 990022002 N. 1.64 Ac. R. 0.11 Ac. T. 1.75 Ac.

1 To 5a 99 0001 700 N. 6.73 Ac. R. 0.27 Ac. T. 7.00 Ac.

5b To 6a 99 0002 701 N. 2.89 Ac. R. 0.11 Ac. T. 3.00 Ac.

6b 990004 N. 1.92 Ac. R. 0.08 Ac. T. 2.00 Ac.

7 990005 N. 1.92 Ac. R. 0.08 Ac. T. 2.00 Ac.

8 990006 N. 1.92 Ac. R. 0.08 Ac. T. 2.00 Ac.

9 990007 N. 1.92 Ac. R. 0.08 Ac. T. 2.00 Ac.

10 990008 N. 1.93 Ac. R. 0.07 Ac. T. 2.00 Ac.

11a1 N. 0.65 Ac. R. 0.07 Ac. T. 0.72 Ac. 99 0009 709

18a, 11a2a, 12a1, a4a, 13a1, a4a N. 0.61 Ac. R. 0.28 Ac. T. 0.89 Ac.

11a2b, 12a2, a4b, 13a2, a4b 990009 706 — N. 0.41 Ac. R. 0.07 Ac. T. 0.48 Ac.

11a2c, 12a3, a4c 13a3, a4c 99 0009 707 — N. 0.41 Ac. R. 0.07 Ac. T. 0.48 Ac.

11b1 12b1 13b1 N. 0.90 Ac. R. 0.10 Ac. T. 1.00 Ac. 990010001

11b2 12b2 13b2 N. 0.90 Ac. R. 0.10 Ac. T. 1.00 Ac. 990010002

11c1 12c1 13c1 N. 0.90 Ac. R. 0.10 Ac. T. 1.00 Ac. 990011

11c2 12c2 13c2 N. 0.90 Ac. R. 0.10 Ac. T. 1.00 Ac. 990012

990013 14 N. 0.59 Ac. R. 0.06 Ac. T. 0.65 Ac.

15 N. 0.65 Ac. R. 0.06 Ac. T. 0.71 Ac. 990014001

99 0014 703 N. 1.09 Ac. R. 0.11 Ac. T. 1.20 Ac.

990014706 N. 0.22 Ac. R. 0.08 Ac. T. 0.30 Ac.

990014705 N. 0.22 Ac. R. 0.08 Ac. T. 0.30 Ac.

N. 0.22 Ac. R. 0.17 Ac. T. 0.39 Ac. — 99 0014 707

25 26 990021 N. 2.00 Ac. R. 0.16 Ac. T. 2.16 Ac.

24 990020 N. 0.78 Ac. R. 0.06 Ac. T. 0.84 Ac.

22 23 990019002 N. 1.85 Ac. R. 0.15 Ac. T. 2.00 Ac.

21b 0.55 Ac. 990019001

21a 990018 N. 0.38 Ac. R. 0.07 Ac. T. 0.45 Ac.

20 990017 N. 0.93 R. 0.07 T. 1.00 Ac.

18 19 990016 N. 1.75 Ac. R. 0.15 Ac. T. 1.90 Ac.

17 990015 N. 0.93 R. 0.07 T. 1.00 Ac.

B1b1a1 990027001 N. 1.30 Ac. R. 0.40 Ac. T. 1.70 Ac.

B1b2 990030 N. 0.71 Ac. R. 0.08 Ac. T. 0.79 Ac.

B1b2, b 990027002 N. 0.97 Ac. R. 0.11 Ac. T. 1.08 Ac.

B1b1c3 990029003 N. 0.79 R. 0.09 T. 0.88 Ac.

B1b1c2 990029002 N. 1.18 R. 0.09 T. 1.27 Ac.

B1a2 99 0026 701 N. 0.51 Ac. R. 0.09 Ac. T. 0.60 Ac.

B1a1 99 0026 700 N. 0.34 Ac. R. 0.04 Ac. T. 0.38 Ac.

VOC-ED SUB. 115 100 100 100 288.50 — 1 2 3 4 — (b) (a1)

B2a 99 0031 700 N. 4.87 Ac. R. 0.13 Ac. T. 5.00 Ac.

99 0031 702 B2b1 N. 4.88 Ac. R. 0.12 Ac. T. 5.00 Ac.

99 0031 703 B2b2 N. 4.85 Ac. R. 0.13 Ac. T. 4.98 Ac.

99 0032 702 B3a1 N. 4.70 Ac. R. 0.12 Ac. T. 4.82 Ac.

99 0032 703 B3a2 N. 4.70 Ac. R. 0.12 Ac. T. 4.82 Ac.

990032002 B3b N. 4.87 Ac. R. 0.13 Ac. T. 5.00 Ac.

F1a, J1b, J2 990049011 N. 4.98 Ac. R. 0.12 Ac. T. 5.10 Ac.

F1b1 F2a1 990049013 N. 4.88 Ac. R. 0.12 Ac. T. 5.00 Ac.

F1b2 F2a2 990049014 N. 4.79 Ac. R. 0.12 Ac. T. 4.91 Ac.

F2b1b 99 0049 716 N. 1.12 Ac. R. 0.08 Ac. T. 1.20 Ac.

F2b1a 99 0049 715 N. 5.70 Ac. R. 0.10 Ac. T. 5.80 Ac.

F2b2 990049009 N. 4.14 Ac. R. 0.13 Ac. T. 4.27 Ac.

F2b3 990049010 N. 2.92 Ac. R. 0.08 Ac. T. 3.00 Ac.

F3b 990049005 N. 4.87 Ac. R. 0.13 Ac. T. 5.00 Ac.

F3a 990049004 N. 4.96 Ac. R. 0.14 Ac. T. 5.10 Ac.

N.W. 1/4 of SEC. 18 — N.E. 1/4 of SEC. 18

N.E. 1/4 — S.E. 1/4 of SEC. 18

SECTION 18 — SECTION 17

Date	6-1-41
Drawn by	Fleming
Checked by	
Approved by	
Revised	2-15-1944

6-18-45	7-17-80
8-8-46	3-9-81
2-20-50	12-17-81
6-19-51	6-23-83
5-5-52	3-29-85
6-26-53	5-2-85
5-10-54	5-13-87
11-14-56	6-21-88
8-22-57	10-4-89
10-22-57	9-5-90
3-25-58	8-11-92
7-2-58	6-28-93
8-25-58	4-3-96
5-5-59	4-16-97
7-28-64	9-21-00
5-27-66	11-9-01
1-10-69	1-20-04
8-4-76	12-20-07
10-14-70	3-3-10
8-9-71	
9-2-71	
11-5-71	
1-29-76	
4-29-80	

N.E. 1/4 SECTION 18

CITY OF ROMULUS

T. 3 S. R. 9 E.

WAYNE COUNTY, MICHIGAN

SCALE 1 INCH = 200 FEET

DEPARTMENT of MANAGEMENT and BUDGET
ASSESSMENT and EQUALIZATION DIVISION

© 2010 COUNTY OF WAYNE, STATE OF MICHIGAN

ALL RIGHTS RESERVED. NO PART OF THIS MAP MAY BE REPRODUCED OR TRANSMITTED IN ANY FORM OR BY ANY MEANS, WITHOUT PERMISSION IN WRITING, FROM THE COPYRIGHT OWNER. COPYRIGHT INFRINGERS WILL BE PROSECUTED TO THE FULL EXTENT ALLOWABLE BY LAW, UNDER THE FEDERAL COPYRIGHT STATUTE, 17 U.S.C. 101, ET AL.

27

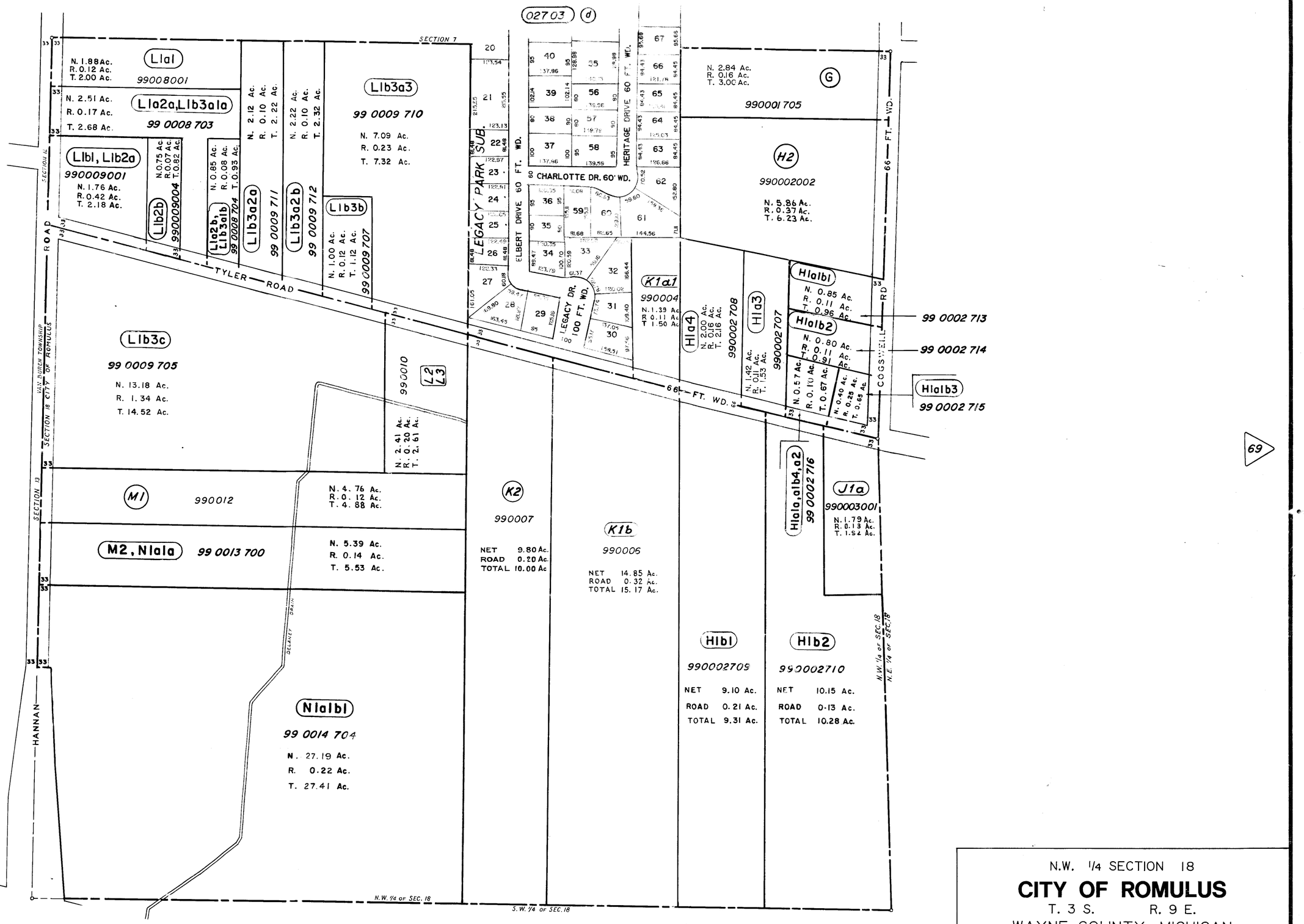

69

71

Date	6-1-41
Drawn by	Kiraly
Checked by	
Approved by	
Revised	2-3-43

2-17-44	6-7-94
8-31-44	12-20-94
8-2-45	10-6-98
5-10-48	9-22-00
6-19-51	1-21-04
2-16-67	11-26-07
3-11-68	2-24-10
1-10-69	
6-25-69	
8-4-70	
11-5-71	
3-1-72	
11-2-72	
5-9-73	
3-6-74	
5-22-79	
4-14-81	
6-23-83	
2-22-84	
5-13-87	
8-22-90	
7-12-91	
8-12-92	

N.W. 1/4 SECTION 18

CITY OF ROMULUS

T. 3 S. R. 9 E.

WAYNE COUNTY, MICHIGAN

SCALE 1 INCH = 200 FEET.

DEPARTMENT of MANAGEMENT and BUDGET
ASSESSMENT and EQUALIZATION DIVISION

© 2010 COUNTY OF WAYNE, STATE OF MICHIGAN

ALL RIGHTS RESERVED. NO PART OF THIS MAP MAY BE REPRODUCED OR TRANSMITTED IN ANY FORM OR BY ANY MEANS, WITHOUT PERMISSION IN WRITING, FROM THE COPYRIGHT OWNER. COPYRIGHT INFRINGERS WILL BE PROSECUTED TO THE FULL EXTENT ALLOWABLE BY LAW, UNDER THE FEDERAL COPYRIGHT STATUTE, 17 U.S.C. 101, ET AL.

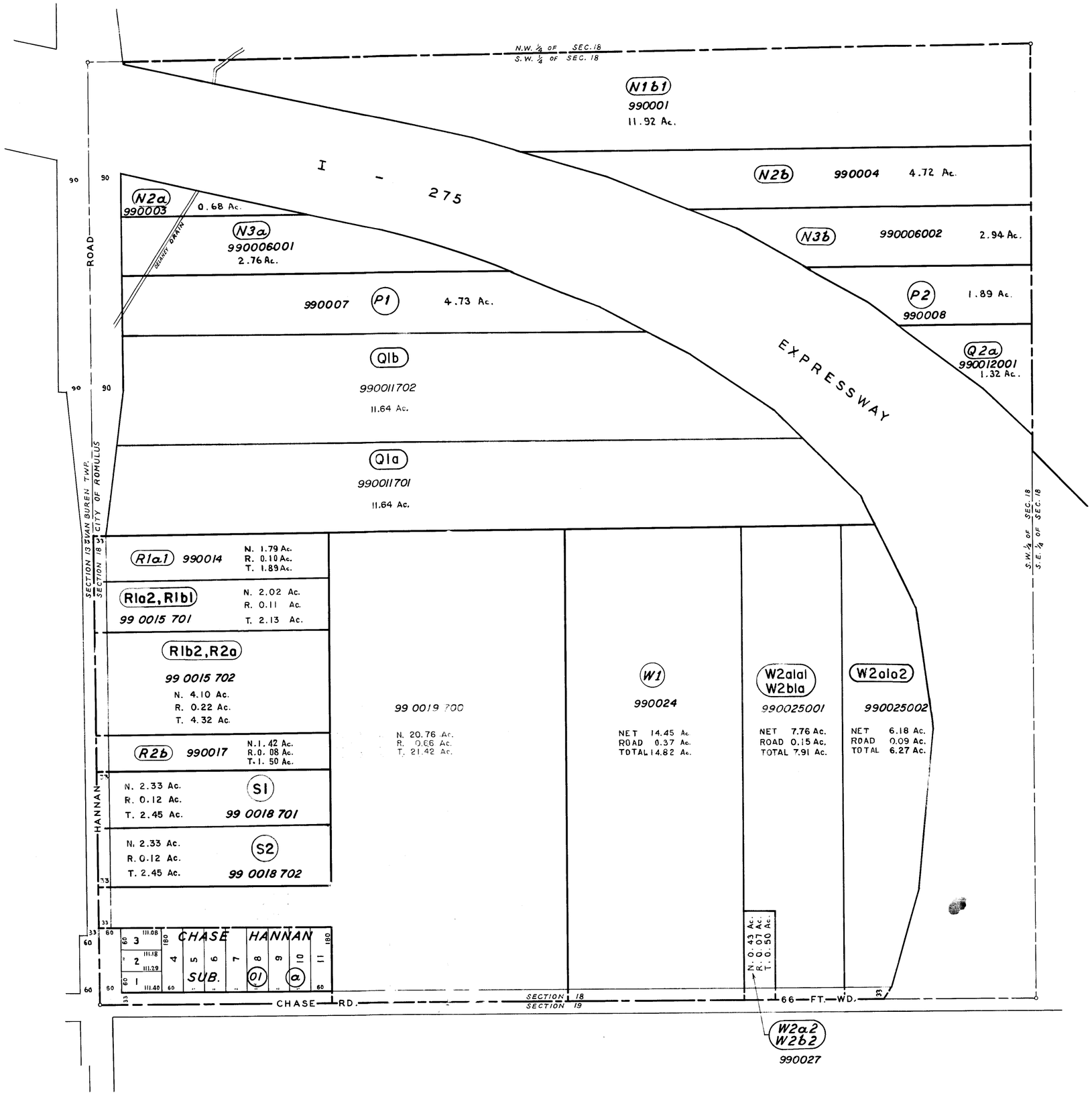

Date	6-1-41
Drawn by	Kiraly
Checked by	
Approved by	
Revised	9-3-42
	2-3-43
	6-18-45
	5-10-48
	6-10-52
	5-4-53
	11-14-56
	3-3-58
	3-25-58
	7-2-58
	8-21-63
	6-26-69
	9-23-69
	8-4-70
	11-3-72
	6-23-83
	9-14-84
	1-23-85
	10-4-89
	9-5-90
	6-7-94
	9-25-00
	1-21-10

S.W. 1/4 SECTION 18

CITY OF ROMULUS

T. 3 S. R. 9 E.

WAYNE COUNTY, MICHIGAN

SCALE 1 INCH = 200 FEET

DEPARTMENT of MANAGEMENT and BUDGET
ASSESSMENT and EQUALIZATION DIVISION

© 2010 COUNTY OF WAYNE, STATE OF MICHIGAN

ALL RIGHTS RESERVED. NO PART OF THIS MAP MAY BE REPRODUCED OR TRANSMITTED IN ANY FORM OR BY ANY MEANS, WITHOUT PERMISSION IN WRITING, FROM THE COPYRIGHT OWNER. COPYRIGHT INFRINGERS WILL BE PROSECUTED TO THE FULL EXTENT ALLOWABLE BY LAW, UNDER THE FEDERAL COPYRIGHT STATUTE, 17 U.S.C. 101, ET AL.

69

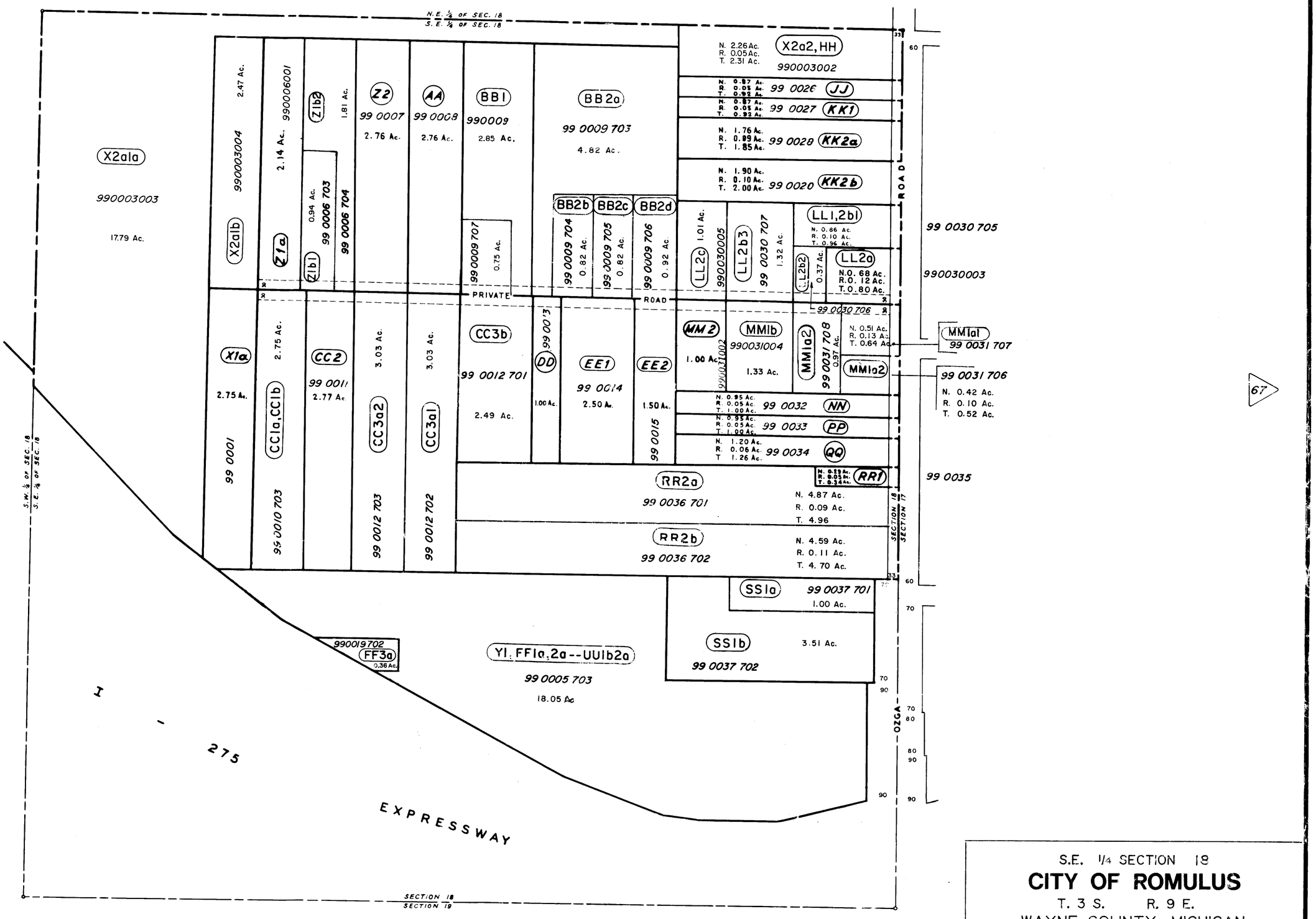

71

67

73

Date	6-1-41
Drawn by	KIRALY
Checked by	
Approved by	
Revised	11-8-43
	3-8-48 4-3-96
	7-14-49 4-16-97
	6-7-51 10-8-98
	11-6-51 11-12-01
	5-5-52 12-20-07
	9-10-52 2-25-10
	7-8-55
	11-14-56
	8-22-57
	10-11-57
	8-11-59
	6-26-62
	8-4-70
	3-1-72
	11-4-72
	5-16-73
	11-4-76
	4-3-78
	5-22-79
	1-14-83
	4-25-85
	4-30-86
	8-22-90
	8-13-92
	6-8-94

S.E. 1/4 SECTION 18

CITY OF ROMULUS

T. 3 S. R. 9 E.

WAYNE COUNTY, MICHIGAN

SCALE 1 INCH = 200 FEET

DEPARTMENT of MANAGEMENT and BUDGET
ASSESSMENT and EQUALIZATION DIVISION

© 2010 COUNTY OF WAYNE, STATE OF MICHIGAN

ALL RIGHTS RESERVED. NO PART OF THIS MAP MAY BE REPRODUCED OR TRANSMITTED IN ANY FORM OR BY ANY MEANS, WITHOUT PERMISSION IN WRITING, FROM THE COPYRIGHT OWNER. COPYRIGHT INFRINGERS WILL BE PROSECUTED TO THE FULL EXTENT ALLOWABLE BY LAW, UNDER THE FEDERAL COPYRIGHT STATUTE, 17 U.S.C. 101, ET AL.

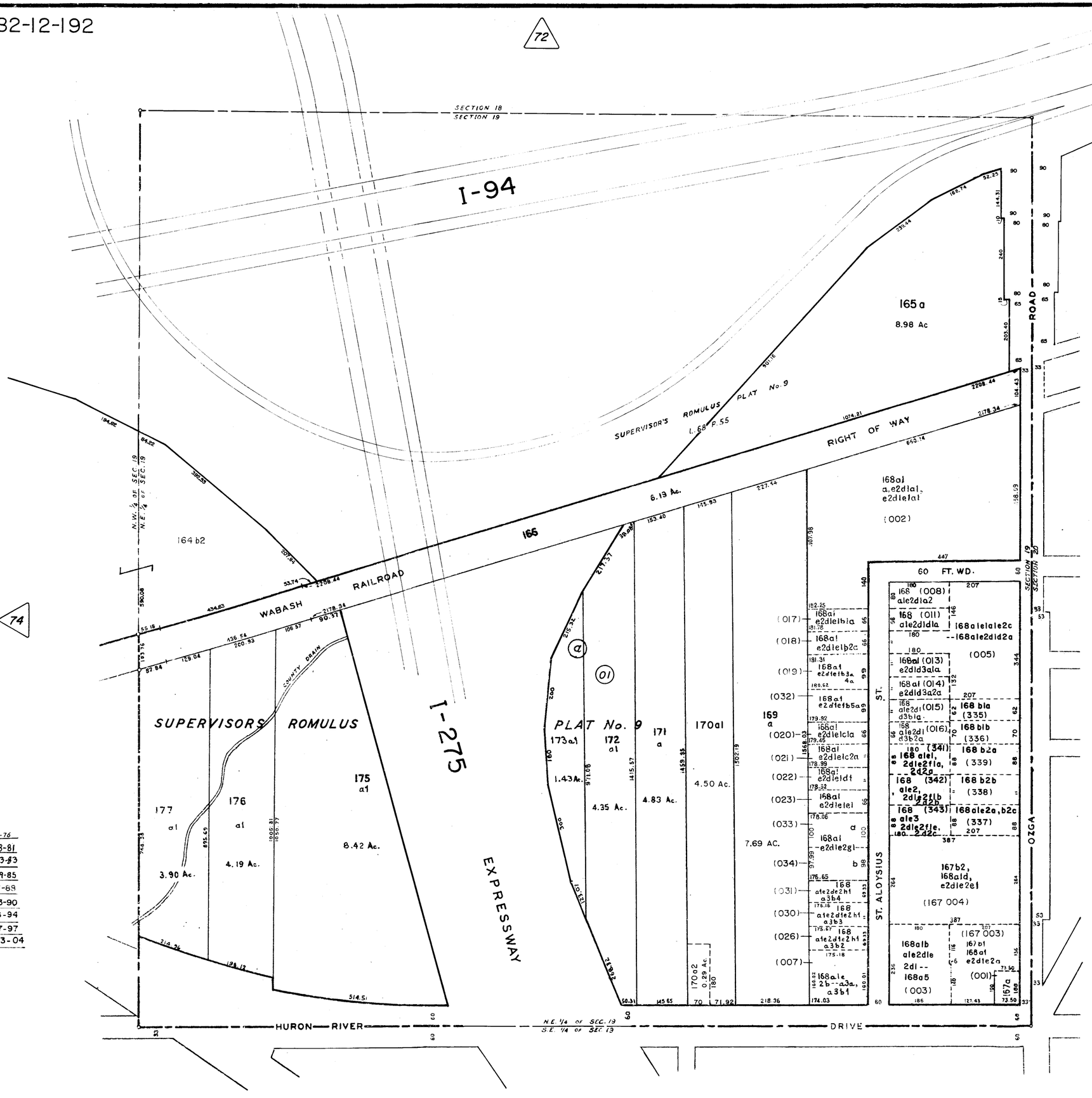

Date	6-1-41
Drawn by	Fleming
Checked by	
Approved by	
Revised	9-4-42
	12-9-43
	9-1-44
	8-9-46
	10-28-46
	8-25-47
	6-4-48
	7-14-49
	6-7-51
	11-6-51
	5-5-52
	3-26-53
	9-23-53
	7-12-55
	8-19-55
	11-14-56
	8-22-57
	1-9-58
	7-2-58
	5-25-64
	2-11-68
	6-26-69
	8-4-70
	11-5-71
	11-6-72
	4-4-78
	5-7-76
	12-18-81
	6-23-83
	3-29-85
	6-21-89
	8-23-90
	6-8-94
	4-17-97
	1-23-04

N.E. 1/4 SECTION 19

CITY OF ROMULUS

T. 3 S. R. 9 E.

WAYNE COUNTY, MICHIGAN

SCALE 1 INCH = 200 FEET

DEPARTMENT of MANAGEMENT and BUDGET
ASSESSMENT and EQUALIZATION DIVISION

© 2004 COUNTY OF WAYNE, STATE OF MICHIGAN

ALL RIGHTS RESERVED. NO PART OF THIS MAP MAY BE REPRODUCED OR TRANSMITTED IN ANY FORM OR BY ANY MEANS, WITHOUT PERMISSION IN WRITING, FROM THE COPYRIGHT OWNER. COPYRIGHT INFRINGERS WILL BE PROSECUTED TO THE FULL EXTENT ALLOWABLE BY LAW, UNDER THE FEDERAL COPYRIGHT STATUTE, 17 U.S.C. 101, ET AL.

CHASE RD. — 66 FT. WD. — SECTION 18 / SECTION 19

VAN BUREN TWP / ROMULUS TWP — 66 FT. WD. — SECTION 13 / SECTION 19

SUPERVISOR'S ROMULUS PLAT No. 8

I-94

141 a1 a2 a3 a4 a5 a6 a7 a8 a9 b c1 c2 c3 c4 c5

142a1a 142b1a 0.72 Ac.

142a1b 142b1b 1.87 Ac.

142a2 0.76 Ac.

142b2 1.56 Ac.

143a 1.74 Ac.

143b 1.38 Ac.

144 0.94 Ac. 2.59 Ac.

145a 0.51 Ac.

163a1b, a2 2.41 Ac. (0142 003)

163a1a1 2.46 Ac. (002)

162 a1 0.49 Ac. a1 0.02 Ac.

145b

146b

147a

147b

148a

148b

149

150 6.17 Ac.

151a1a1 3.44 Ac. (001)

151a1a2 0.50 Ac.

151a1b 2.00 Ac. (002)

151a2 151b1 3.66 Ac. (003)

151b2 1.62 Ac. (004)

151b3 2.02 Ac. (005)

152 1.64 Ac.

153b2

154a2 (0153004)

154 a1a (0153005)

154 a1b

155a 1.42 Ac. (001)

156a 1.56 Ac.

156c (002) 0.47 Ac.

156d (004) 1.35 Ac.

157a1 (002) 1.17 Ac.

157b (003) 1.45 Ac.

158a1 (002) 1.73 Ac.

158b1 (003) 1.04 Ac.

159a1 (002) 0.81 Ac.

159b (003) 5.23 Ac.

160b2

161b2

162b2

163b2

164b2

N.W. 1/4 OF SEC. 19 / N.E. 1/4 OF SEC. 19

HANNAN RD. — SECTION 24 VAN BUREN TWP / SECTION 19 CITY OF ROMULUS

NORTHLINE

SUPERVISOR'S ROMULUS PLAT No. 8 L. 68 P. 54

WABASH RAILROAD

RIGHT OF WAY

ROAD

COUNTY DRAIN

HURON RIVER DRIVE

N.W. 1/4 OF SEC. 19 / S.W. 1/4 OF SEC. 19

73

75

Date	6-1-41
Drawn by	Fleming
Checked by	
Approved by	
Revised	9-4-42
	12-9-43
	9-1-44
	8-25-47
	3-25-48
	11-6-51
	9-24-53
	6-3-54
	1-11-61
	3-1-63
	5-31-66
	3-15-68
	6-24-69
	11-28-69
	8-5-70
	2-15-71
	9-2-71
	5-7-75
	6-23-83
	8-23-90
	1-23-04
	12-20-07
	2-25-10

N.W. 1/4 SECTION 19

CITY OF ROMULUS

T. 3 S. R. 9 E.

WAYNE COUNTY, MICHIGAN

SCALE 1 INCH = 200 FEET

DEPARTMENT of MANAGEMENT and BUDGET
ASSESSMENT and EQUALIZATION DIVISION

© 2010 COUNTY OF WAYNE, STATE OF MICHIGAN

ALL RIGHTS RESERVED. NO PART OF THIS MAP MAY BE REPRODUCED OR TRANSMITTED IN ANY FORM OR BY ANY MEANS, WITHOUT PERMISSION IN WRITING, FROM THE COPYRIGHT OWNER. COPYRIGHT INFRINGERS WILL BE PROSECUTED TO THE FULL EXTENT ALLOWABLE BY LAW. UNDER THE FEDERAL COPYRIGHT STATUTE, 17 U.S.C. 101, ET AL.

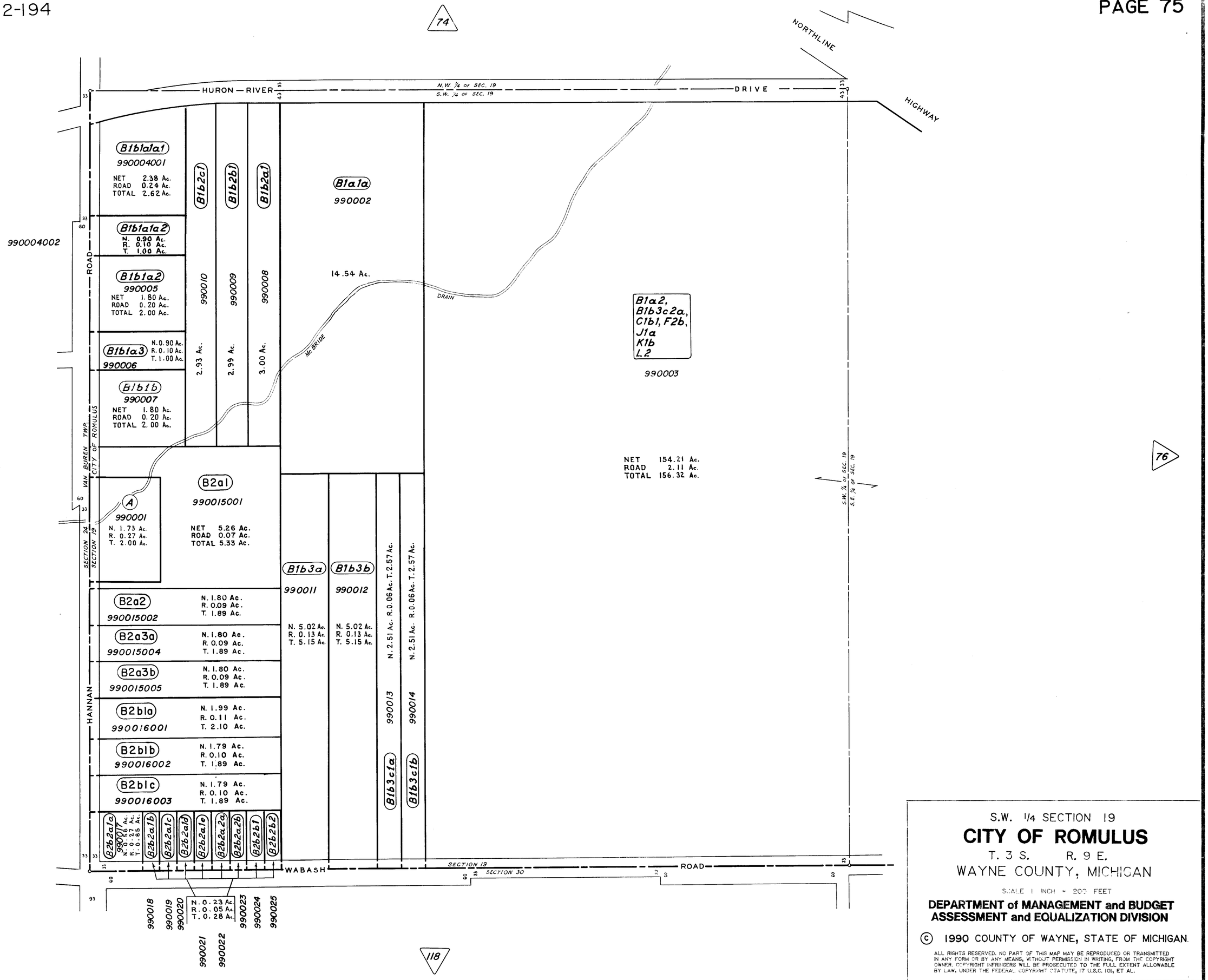

Date 6-1-41.
Drawn by Abrams
Checked by
Approved by
Revised 2-17-44
8-9-46
8-25-47
5-10-48
10-7-48
7-15-49
12-20-49
3-14-50
6-7-51
1-17-52
6-11-52
3-23-53
11-18-54
7-26-55
9-18-63
8-5-70
5-6-75
3-10-81
12-18-81
6-23-83
9-5-90

S.W. 1/4 SECTION 19

CITY OF ROMULUS

T. 3 S. R. 9 E.

WAYNE COUNTY, MICHIGAN

SCALE 1 INCH = 200 FEET

DEPARTMENT of MANAGEMENT and BUDGET
ASSESSMENT and EQUALIZATION DIVISION

© 1990 COUNTY OF WAYNE, STATE OF MICHIGAN.

ALL RIGHTS RESERVED. NO PART OF THIS MAP MAY BE REPRODUCED OR TRANSMITTED IN ANY FORM OR BY ANY MEANS, WITHOUT PERMISSION IN WRITING, FROM THE COPYRIGHT OWNER. COPYRIGHT INFRINGERS WILL BE PROSECUTED TO THE FULL EXTENT ALLOWABLE BY LAW, UNDER THE FEDERAL COPYRIGHT STATUTE, 17 U.S.C. 101, ET AL.

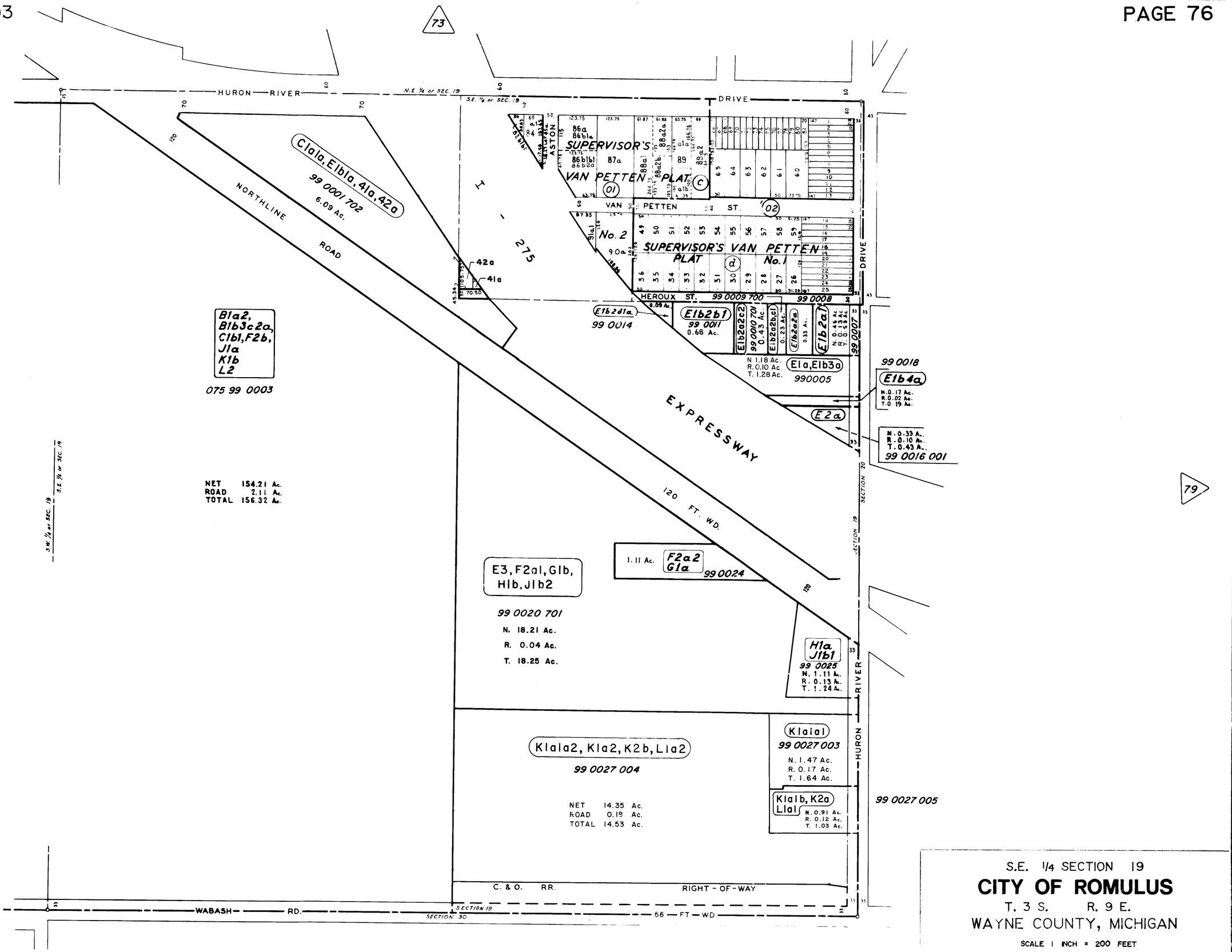

Date 6-1-41.
Drawn by Callahan
Checked by
Approved by
Revised 9-8-42

2-17-44	5-22-79
8-25-47	4-29-80
7-15-49	3-10-81
2-21-50	6-23-83
6-7-51	9-5-90
6-13-52	10-5-95
3-23-53	4-22-97
6-3-54	10-8-98
11-14-56	9-26-00
8-22-57	11-12-01
3-25-58	1-11-10
6-3-58	
8-25-58	
5-18-61	
3-1-63	
9-13-63	
7-17-64	
1-10-69	
6-26-69	
2-17-70	
8-5-70	
8-24-70	
1-4-71	
8-5-71	
2-2-76	
4-1-77	

S.E. 1/4 SECTION 19

CITY OF ROMULUS

T. 3 S. R. 9 E.

WAYNE COUNTY, MICHIGAN

SCALE 1 INCH = 200 FEET

DEPARTMENT of MANAGEMENT and BUDGET
ASSESSMENT and EQUALIZATION DIVISION

© 2010 COUNTY OF WAYNE, STATE OF MICHIGAN

ALL RIGHTS RESERVED. NO PART OF THIS MAP MAY BE REPRODUCED OR TRANSMITTED IN ANY FORM OR BY ANY MEANS, WITHOUT PERMISSION IN WRITING, FROM THE COPYRIGHT OWNER. COPYRIGHT INFRINGERS WILL BE PROSECUTED TO THE FULL EXTENT ALLOWABLE BY LAW, UNDER THE FEDERAL COPYRIGHT STATUTE, 17 U.S.C. 101, ET AL.

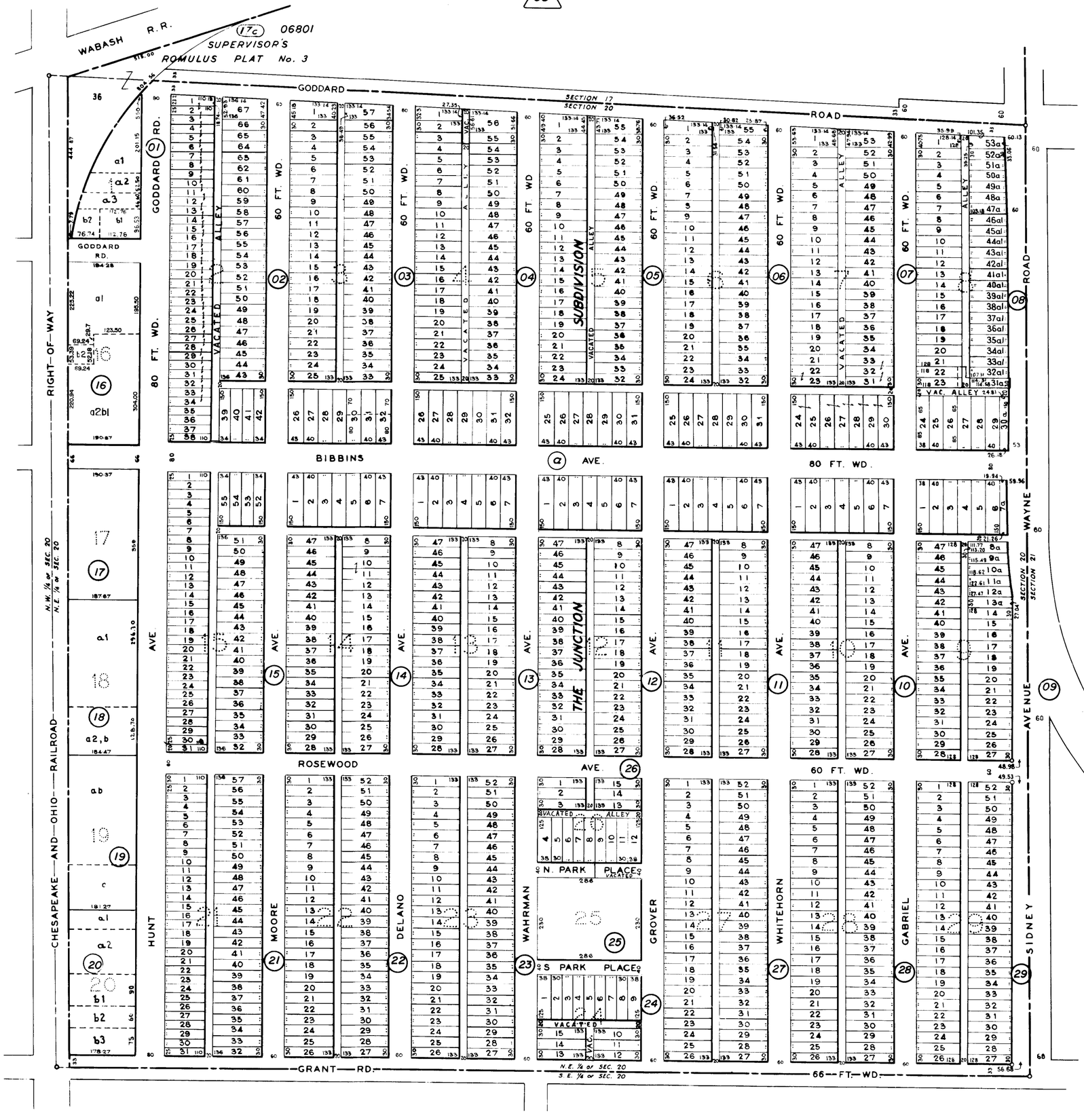

Date 6-1-41.
Drawn by Abrams-Fleming
Checked by
Approved by
Revised 6-7-54
8-26-58
12-20-61
3-1-63
5-26-64
5-31-66
2-16-67
1-10-69
9-5-70
9-24-70
12-14-70
5-16-73
5-22-79
4-23-83
4-5-85
4-30-86
6-21-88
10-4-89
9-5-90
7-12-91
6-29-93
11-12-01
1-26-04
8-29-06
1-6-10

N.E. 1/4 SECTION 20

CITY OF ROMULUS

T. 3 S. R. 9 E.

WAYNE COUNTY, MICHIGAN

SCALE 1 INCH = 200 FEET

DEPARTMENT of MANAGEMENT and BUDGET
ASSESSMENT and EQUALIZATION DIVISION

© 2010 COUNTY OF WAYNE, STATE OF MICHIGAN

ALL RIGHTS RESERVED. NO PART OF THIS MAP MAY BE REPRODUCED OR TRANSMITTED IN ANY FORM OR BY ANY MEANS, WITHOUT PERMISSION IN WRITING, FROM THE COPYRIGHT OWNER. COPYRIGHT INFRINGERS WILL BE PROSECUTED TO THE FULL EXTENT ALLOWABLE BY LAW, UNDER THE FEDERAL COPYRIGHT STATUTE, 17 U.S.C. 101, ET AL.

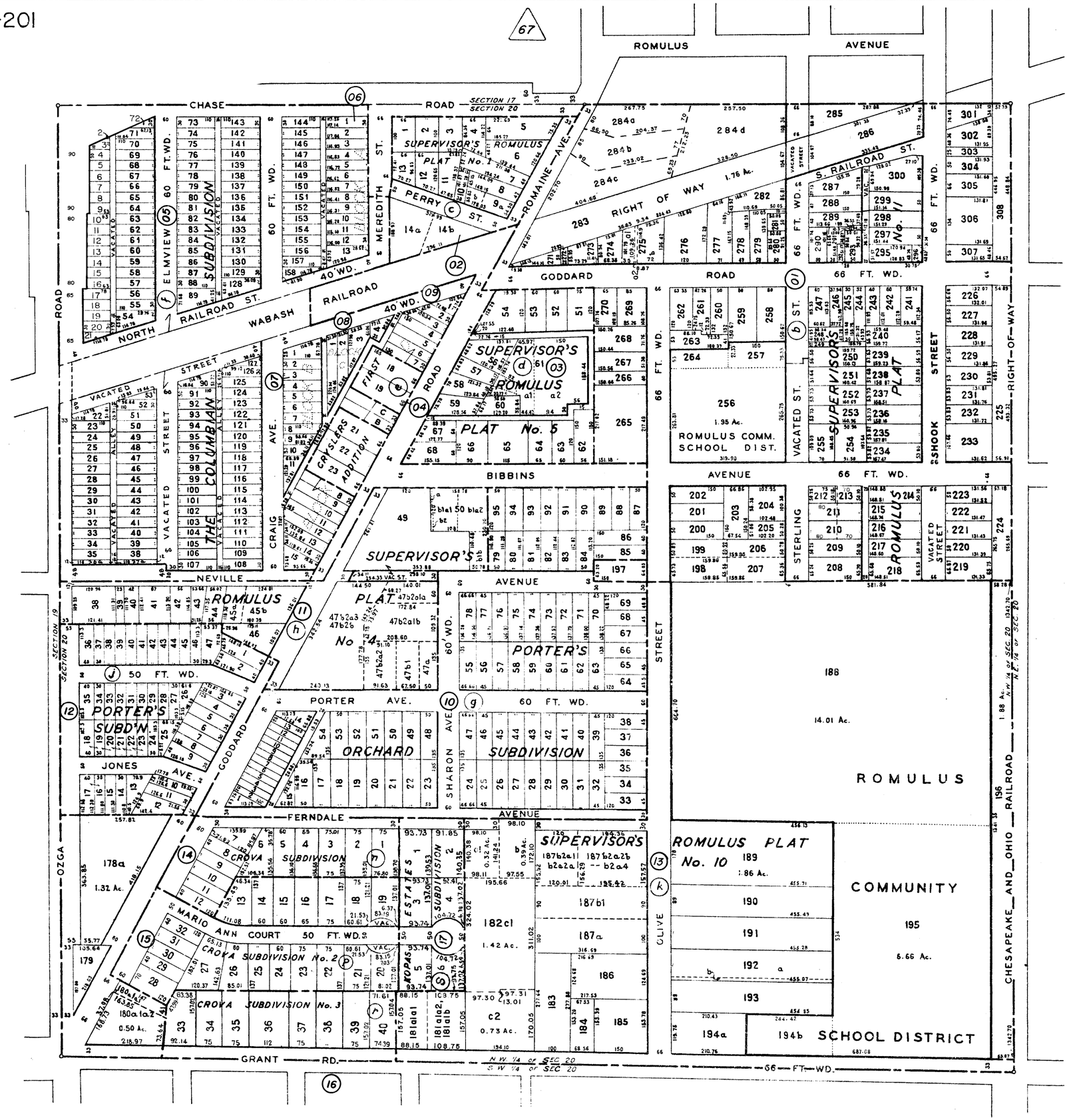

Date	6-1-41
Drawn by	Fleming
Checked by	
Approved by	
Revised	11-9-43 5-26-72
	8-9-46 3-14-74
	8-27-47 3-11-75
	6-4-48 4-20-78
	7-15-49 5-23-79
	3-15-50 4-29-80
	6-7-51 11-23-81
	5-6-52 1-14-83
	12-16-52 2-20-84
	4-28-53 4-8-85
	5-18-53 8-24-90
	9-23-53 7-19-95
	2-23-54 4-18-97
	11-18-54 1-12-10
	8-23-57
	3-25-58
	8-1-58
	6-9-59
	10-26-59
	6-19-62
	6-21-63
	2-3-64
	3-12-68
	11-20-69
	8-5-70
	8-6-71

N.W. 1/4 SECTION 20

CITY OF ROMULUS

T. 3 S. R. 9 E.

WAYNE COUNTY, MICHIGAN

SCALE 1 INCH = 200 FEET

DEPARTMENT of MANAGEMENT and BUDGET
ASSESSMENT and EQUALIZATION DIVISION

© 2010 COUNTY OF WAYNE, STATE OF MICHIGAN

ALL RIGHTS RESERVED. NO PART OF THIS MAP MAY BE REPRODUCED OR TRANSMITTED IN ANY FORM OR BY ANY MEANS, WITHOUT PERMISSION IN WRITING, FROM THE COPYRIGHT OWNER. COPYRIGHT INFRINGERS WILL BE PROSECUTED TO THE FULL EXTENT ALLOWABLE BY LAW, UNDER THE FEDERAL COPYRIGHT STATUTE, 17 U.S.C. 101, ET AL.

78

990011 990012 990013

GRANT RD. — N.W. 1/4 of SEC. 20 — S.W. 1/4 of SEC. 20 — 66 FT. WD.

PETROSKY'S ROMULUS GARDENS SUBDIVISION

DRIVE | ELMVIEW AVE. | CRAIG AVE. | SHARON AVE. | SCHULTZ AVE. | 25' WD

HEROUX DRIVE — 25' WD VAC.

A1a1a1 990001 N. 0.51 Ac. R. 0.13 Ac. T. 0.64 Ac.

A1a2a 990008

A1a1a2a 0.25 Ac.

A1a1a2b 0.25 Ac.

990002 990003 N. 2.86 Ac. R. 0.14 Ac. T. 3.00 Ac.

A1a1b 990004 0.48 Ac.

A1a1c1 990005 0.27 Ac.

A1a1c2 990006 0.27 Ac.

A1a1c3 990007 0.36 Ac.

A1a2b 0.19 Ac.

A1c

A1b 990010 N. 1.25 Ac. R. 0.03 Ac. T. 1.28 Ac.

B N. 0.48 R. 0.08 T. 0.56 Ac.

C 990014 N. 4.23 Ac. R. 0.18 Ac. T. 4.41 Ac.

D1a 990015001 N. 1.80 Ac. R. 0.09 Ac. T. 1.89 Ac.

D1b 990015002 N. 1.80 Ac. R. 0.09 Ac. T. 1.89 Ac.

D2 E 990016 N. 3.00 Ac. R. 0.16 Ac. T. 3.16 Ac.

990009

RIGHT OF WAY

F1a1,2a2a

990017005

N. 7.50 Ac.
R. 0.39 Ac.
T. 7.89 Ac.

F1a2a1

990017004

42.73 Ac.

76

80

SECTION 19 | SECTION 20

I - 275 EXPRESSWAY

F1b1 F2a

N. 0.82 Ac. R. 0.04 Ac. T. 0.86 Ac. 990021

F1a1b 990017002 1.57 Ac.

990023 F3a N. 0.26 Ac. R. 0.13 Ac. T. 0.38 Ac.

990024 F3b1 N. 0.24 Ac. R. 0.05 Ac. T. 0.29 Ac.

990030 F4c3 N. 0.25 Ac. R. 0.06 Ac. T. 0.31 Ac.

0.56 Ac.

NORTHLINE ROAD

F3b2a -- F4b2 99 0025 701

F3b3b1 -- G1

N. 3.59 Ac.
R. 0.19 Ac.
T. 3.78 Ac.

99 0027 700

F1a2b, F5a1, G2a1, J2

99 0019 701

11.98 Ac.

F3a2, G2a2, K1a1a

99 0039 703

1.71 Ac.

K1a1b, K1a2

99 0039 702

1.99 Ac.

H1a 990035 N. 1.69 Ac. R. 0.45 Ac. T. 2.14 Ac.

H2 990036 N. 1.55 Ac. R. 0.18 Ac. T. 1.73 Ac.

J1 990037 NET 3.70 Ac. ROAD 0.66 Ac. TOTAL 4.36 Ac.

R-OF-W C. & O. RR.

HURON RIVER

120 FT. WD.

WABASH RD. — 66 FT. WD. — SECTION 20 / SECTION 29 — NORTHLINE ROAD

CHESAPEAKE AND OHIO RAILROAD

114

Date	6-1-41.
Drawn by	Callahan-Evlow
Checked by	
Approved by	
Revised	9-8-42
	8-27-47
	6-4-48
	9-10-52
	12-29-52
	3-23-53
	3-24-53
	6-8-54
	7-12-55
	8-23-57
	10-11-57
	5-6-59
	8-11-59
	12-20-61
	3-2-63
	12-22-64
	3-12-68
	6-27-69
	8-5-70
	11-9-72
	11-4-76
	9-13-78
	4-25-80
	3-10-81
	12-18-81
	6-23-83
	5-6-85
	5-15-87
	9-5-90
	8-14-92
	4-4-96
	9-27-00
	1-26-04

S.W. 1/4 SECTION 20

CITY OF ROMULUS

T. 3 S. R. 9 E.

WAYNE COUNTY, MICHIGAN

SCALE 1 INCH = 200 FEET

DEPARTMENT of MANAGEMENT and BUDGET
ASSESSMENT and EQUALIZATION DIVISION

© 2004 COUNTY OF WAYNE, STATE OF MICHIGAN

ALL RIGHTS RESERVED. NO PART OF THIS MAP MAY BE REPRODUCED OR TRANSMITTED IN ANY FORM OR BY ANY MEANS, WITHOUT PERMISSION IN WRITING, FROM THE COPYRIGHT OWNER. COPYRIGHT INFRINGERS WILL BE PROSECUTED TO THE FULL EXTENT ALLOWABLE BY LAW, UNDER THE FEDERAL COPYRIGHT STATUTE, 17 U.S.C. 101, ET AL.

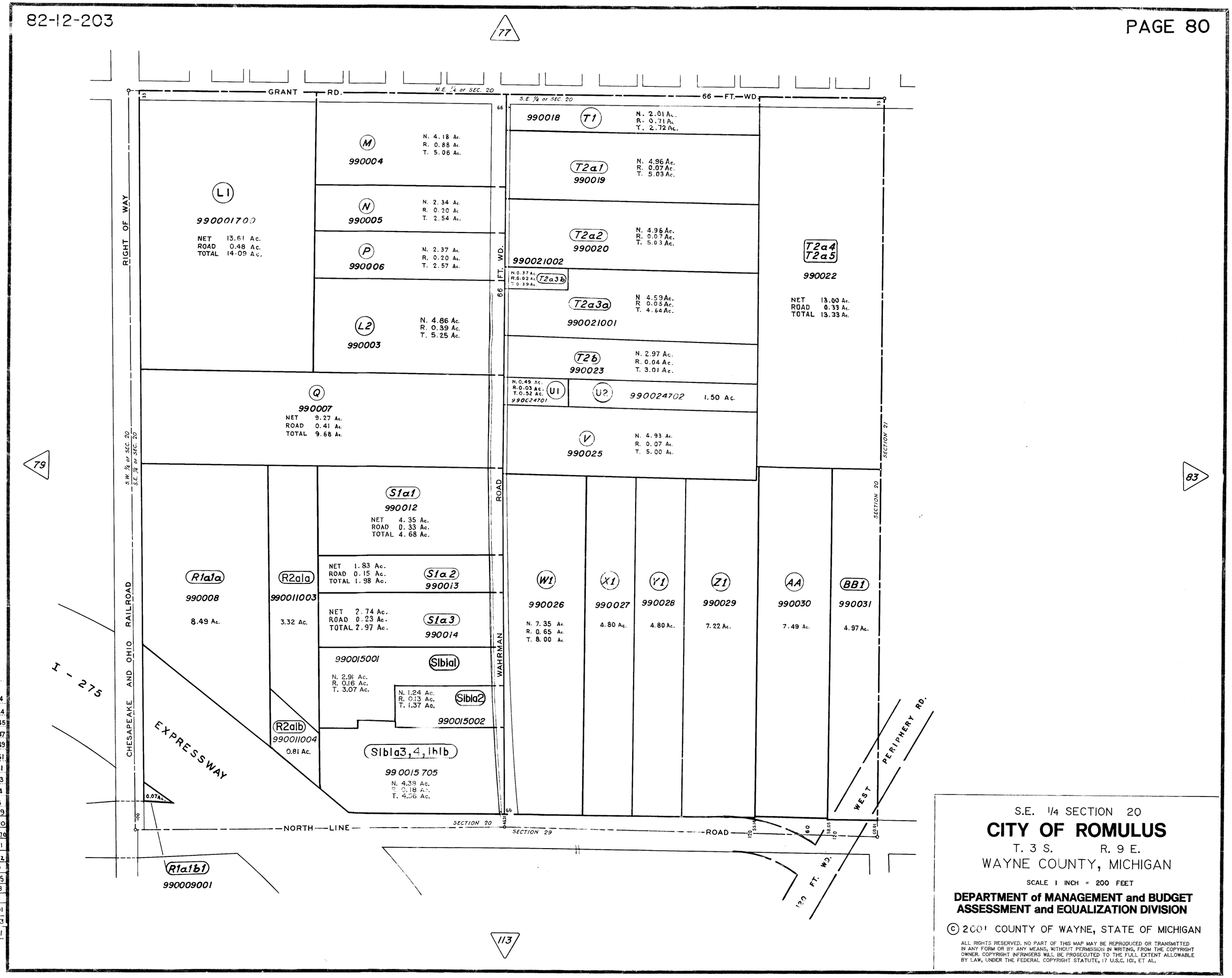

Date 6-1-41.
Drawn by Abrams
Checked by
Approved by
Revised 9-8-42
2-17-44
12-15-44
6-19-45
8-28-47
7-15-49
6-7-51
11-6-51
1-29-53
11-18-54
11-15-56
6-27-69
8-5-70
8-24-70
9-2-71
11-9-72
6-23-83
4-9-85
6-21-88
9-5-90
7-12-91
6-29-93
11-13-01

S.E. 1/4 SECTION 20

CITY OF ROMULUS

T. 3 S. R. 9 E.

WAYNE COUNTY, MICHIGAN

SCALE 1 INCH = 200 FEET

DEPARTMENT of MANAGEMENT and BUDGET
ASSESSMENT and EQUALIZATION DIVISION

© 2001 COUNTY OF WAYNE, STATE OF MICHIGAN

ALL RIGHTS RESERVED. NO PART OF THIS MAP MAY BE REPRODUCED OR TRANSMITTED IN ANY FORM OR BY ANY MEANS, WITHOUT PERMISSION IN WRITING, FROM THE COPYRIGHT OWNER. COPYRIGHT INFRINGERS WILL BE PROSECUTED TO THE FULL EXTENT ALLOWABLE BY LAW, UNDER THE FEDERAL COPYRIGHT STATUTE, 17 U.S.C. 101, ET AL.

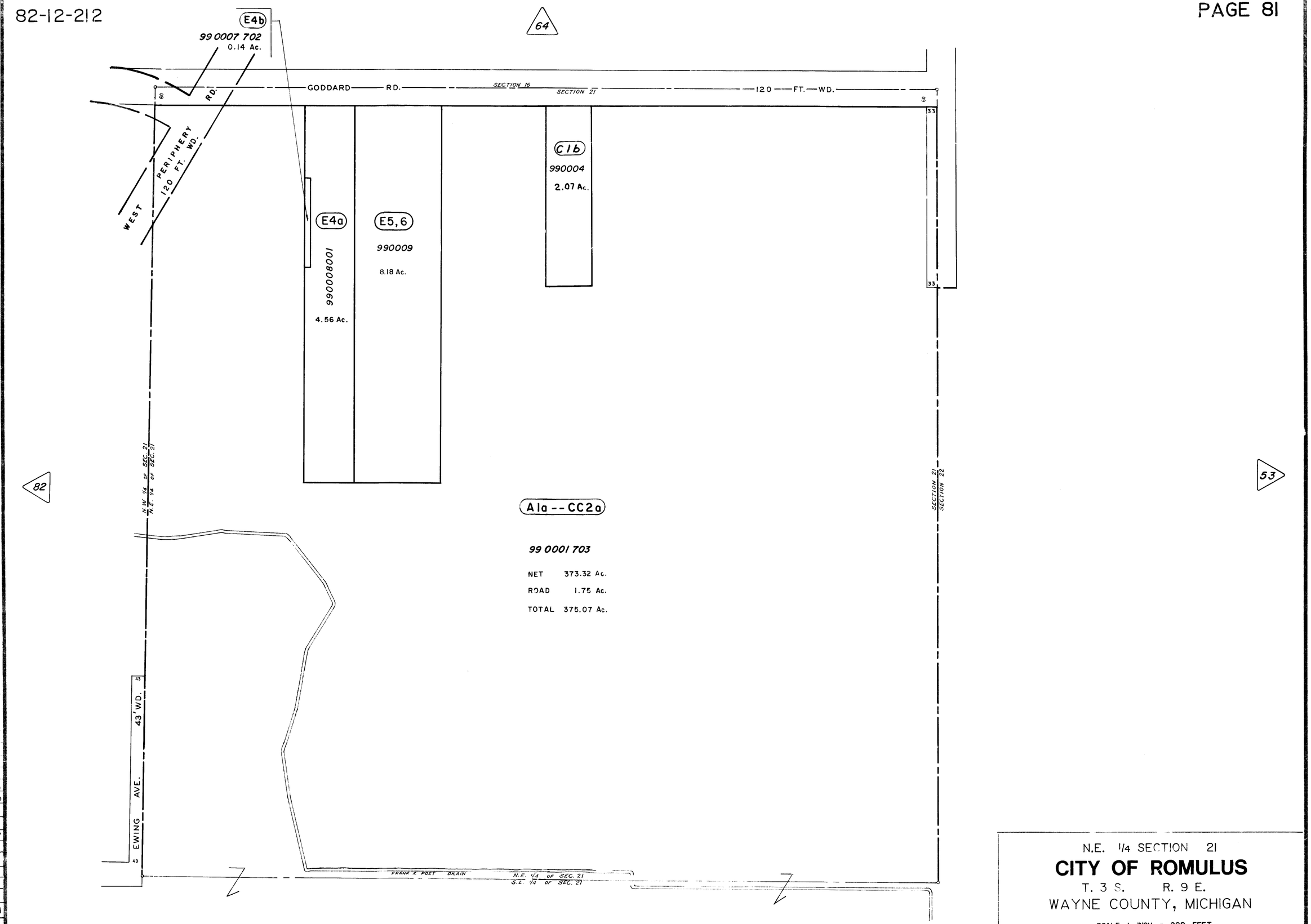

Date	6-1-41
Drawn by	Fleming
Checked by	
Approved by	
Revised	6-30-42
	2-17-44
	8-15-44
	6-7-51
	7-11-57
	6-27-69
	8-5-70
	12-15-70
	5-23-79
	4-29-80
	6-23-83
	9-5-90
	6-25-93
	6-10-94
	4-4-96
	11-13-01

N.E. 1/4 SECTION 21

CITY OF ROMULUS

T. 3 S. R. 9 E.

WAYNE COUNTY, MICHIGAN

SCALE 1 INCH = 200 FEET

DEPARTMENT of MANAGEMENT and BUDGET
ASSESSMENT and EQUALIZATION DIVISION

© 2001 COUNTY OF WAYNE, STATE OF MICHIGAN

ALL RIGHTS RESERVED. NO PART OF THIS MAP MAY BE REPRODUCED OR TRANSMITTED IN ANY FORM OR BY ANY MEANS, WITHOUT PERMISSION IN WRITING, FROM THE COPYRIGHT OWNER. COPYRIGHT INFRINGERS WILL BE PROSECUTED TO THE FULL EXTENT ALLOWABLE BY LAW, UNDER THE FEDERAL COPYRIGHT STATUTE, 17 U.S.C. 101, ET AL.

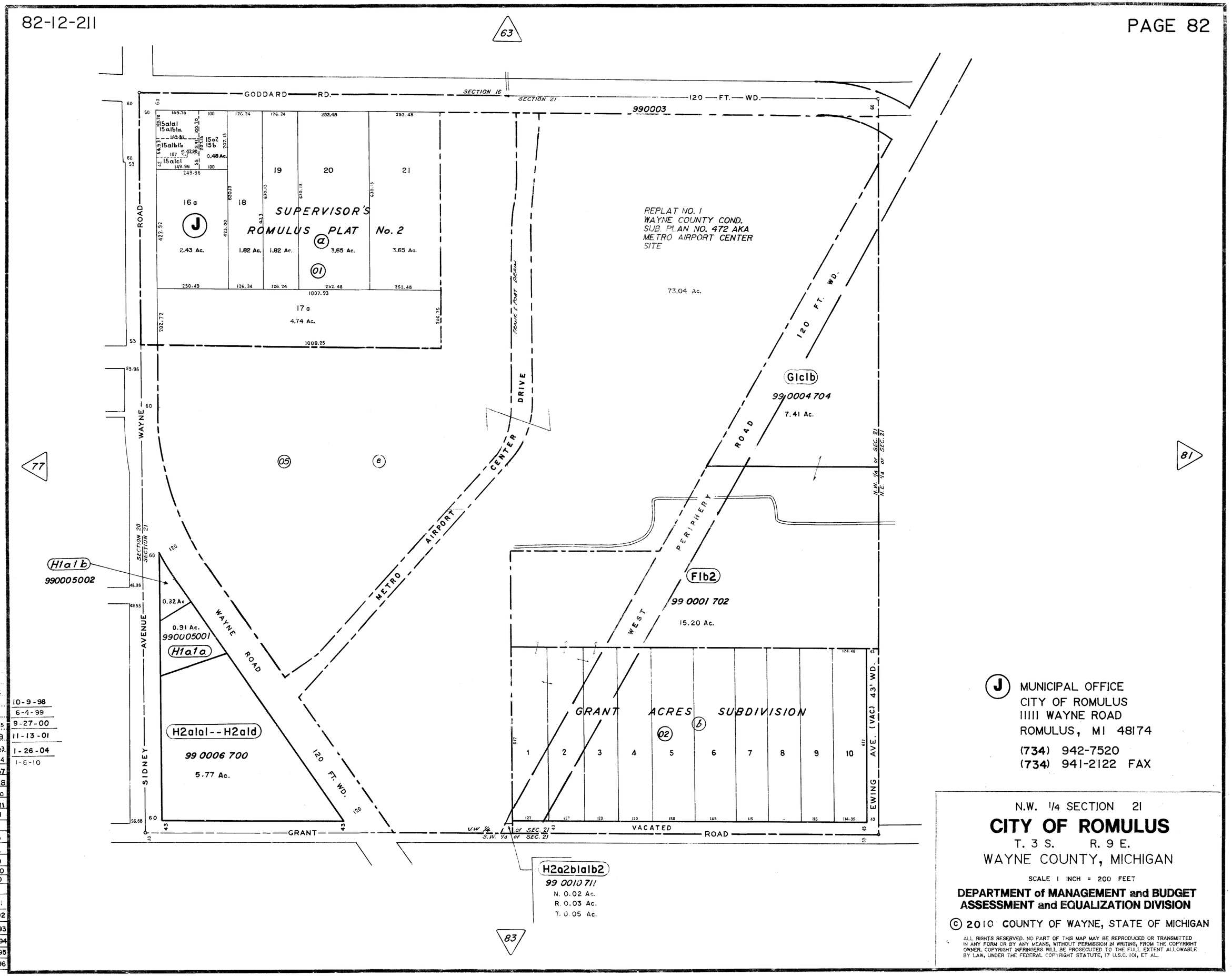

Date	6-1-41
Drawn by	Fleming
Checked by	
Approved by	
Revised	6-29-42
	8-15-44
	2-21-50
	8-22-55
	8-10-59
	9-19-63
	5-27-64
	2-17-67
	3-13-68
	8-5-70
	3-18-71
	8-6-71
	4-8-76
	6-23-83
	4-30-86
	10-4-89
	3-21-90
	8-24-90
	5-16-91
	7-15-91
	8-17-92
	3-30-93
	6-13-94
	7-19-95
	4-4-96
	10-9-98
	6-4-99
	9-27-00
	11-13-01
	1-26-04
	1-6-10

J MUNICIPAL OFFICE
CITY OF ROMULUS
11111 WAYNE ROAD
ROMULUS, MI 48174
(734) 942-7520
(734) 941-2122 FAX

N.W. 1/4 SECTION 21

CITY OF ROMULUS

T. 3 S. R. 9 E.

WAYNE COUNTY, MICHIGAN

SCALE 1 INCH = 200 FEET

DEPARTMENT of MANAGEMENT and BUDGET
ASSESSMENT and EQUALIZATION DIVISION

© 2010 COUNTY OF WAYNE, STATE OF MICHIGAN

ALL RIGHTS RESERVED. NO PART OF THIS MAP MAY BE REPRODUCED OR TRANSMITTED IN ANY FORM OR BY ANY MEANS, WITHOUT PERMISSION IN WRITING, FROM THE COPYRIGHT OWNER. COPYRIGHT INFRINGERS WILL BE PROSECUTED TO THE FULL EXTENT ALLOWABLE BY LAW, UNDER THE FEDERAL COPYRIGHT STATUTE, 17 U.S.C. 101, ET AL.

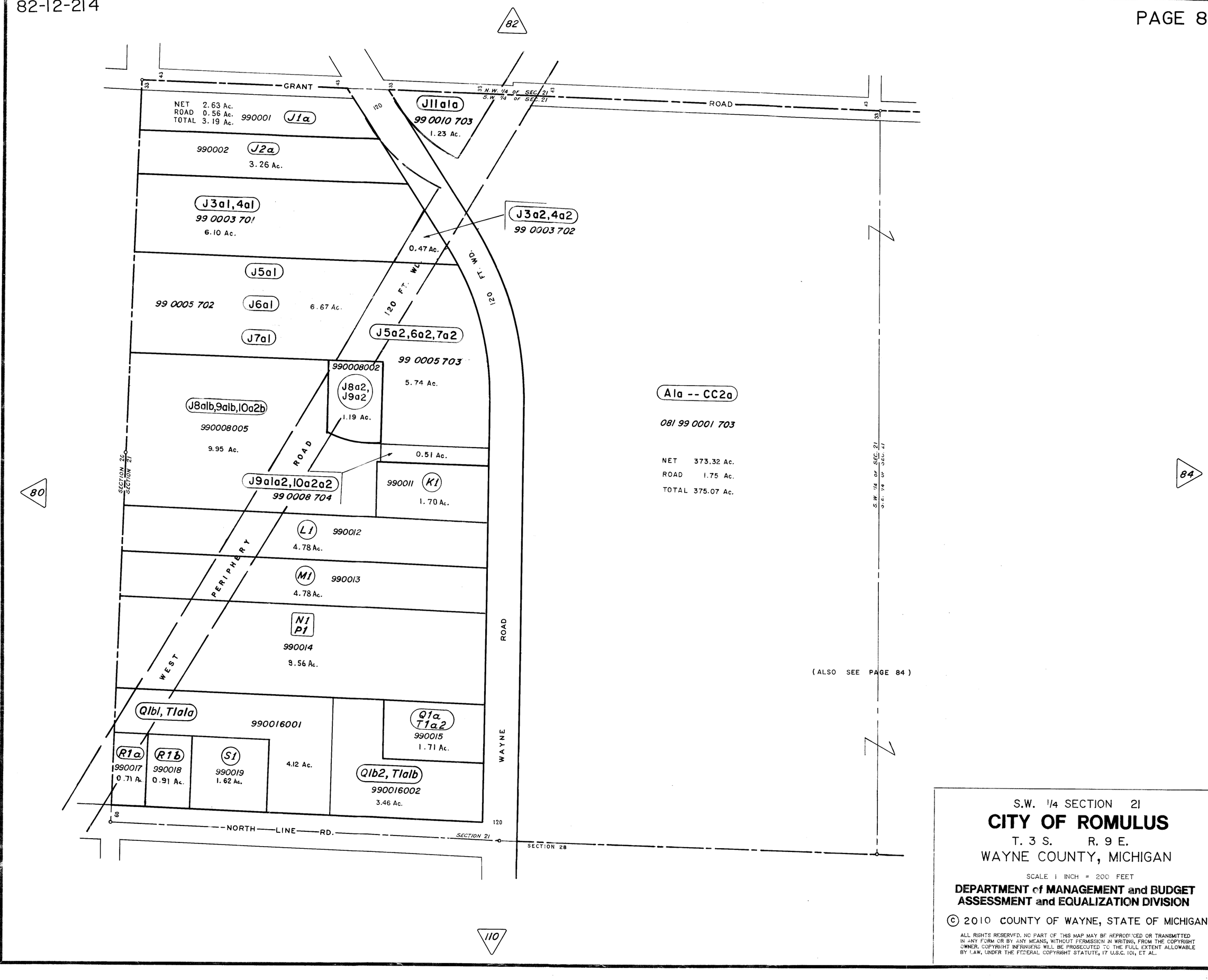

(ALSO SEE PAGE 84)

Date	6-1-41
Drawn by	Fleming
Checked by	
Approved by	
Revised	8-28-47
	7-6-48
	1-19-51
	11-18-54
	11-15-56
	3-23-60
	5-27-64
	3-13-68
	1-10-69
	8-5-70
	3-15-71
	8-6-71
	3-11-75
	4-8-76
	4-4-78
	12-21-81
	6-23-83
	4-9-85
	5-13-87
	8-24-90
	4-4-96
	9-28-00
	11-15-01
	2-6-04
	1-13-10

S.W. 1/4 SECTION 21

CITY OF ROMULUS

T. 3 S. R. 9 E.

WAYNE COUNTY, MICHIGAN

SCALE 1 INCH = 200 FEET

DEPARTMENT of MANAGEMENT and BUDGET
ASSESSMENT and EQUALIZATION DIVISION

© 2010 COUNTY OF WAYNE, STATE OF MICHIGAN

ALL RIGHTS RESERVED. NO PART OF THIS MAP MAY BE REPRODUCED OR TRANSMITTED IN ANY FORM OR BY ANY MEANS, WITHOUT PERMISSION IN WRITING, FROM THE COPYRIGHT OWNER. COPYRIGHT INFRINGERS WILL BE PROSECUTED TO THE FULL EXTENT ALLOWABLE BY LAW, UNDER THE FEDERAL COPYRIGHT STATUTE, 17 U.S.C. 101, ET AL.

81

N.E. 1/4 OF SEC. 21
S.E. 1/4 OF SEC. 21

FRANK & POET DRAIN

83

S.W. 1/4 OF SEC. 21
S.E. 1/4 OF SEC. 21

A1a--CC2a

081 99 0001 703

NET 373.32 Ac.

ROAD 1.75 Ac.

TOTAL 375.07 Ac.

SECTION 21
SECTION 22

53

SECTION 21
SECTION 28

109

Date	6-1-41
Drawn by	Fleming
Checked by	
Approved by	
Revised	9-8-42
	8-28-47
	7-6-48
	6-8-51
	11-15-56
	7-11-57
	3-23-60
	5-28-64
	8-5-70
	12-15-70
	8-6-71
	3-11-75
	4-5-78
	12-21-81
	4-23-83
	8-24-90
	4-4-96

S.E. 1/4 SECTION 21

CITY OF ROMULUS

T. 3 S. R. 9 E.

WAYNE COUNTY, MICHIGAN

SCALE 1 INCH = 200 FEET

DEPARTMENT of MANAGEMENT and BUDGET
ASSESSMENT and EQUALIZATION DIVISION

© 1996 COUNTY OF WAYNE, STATE OF MICHIGAN

ALL RIGHTS RESERVED. NO PART OF THIS MAP MAY BE REPRODUCED OR TRANSMITTED IN ANY FORM OR BY ANY MEANS, WITHOUT PERMISSION IN WRITING, FROM THE COPYRIGHT OWNER. COPYRIGHT INFRINGERS WILL BE PROSECUTED TO THE FULL EXTENT ALLOWABLE BY LAW, UNDER THE FEDERAL COPYRIGHT STATUTE, 17 U.S.C. 101, ET AL.

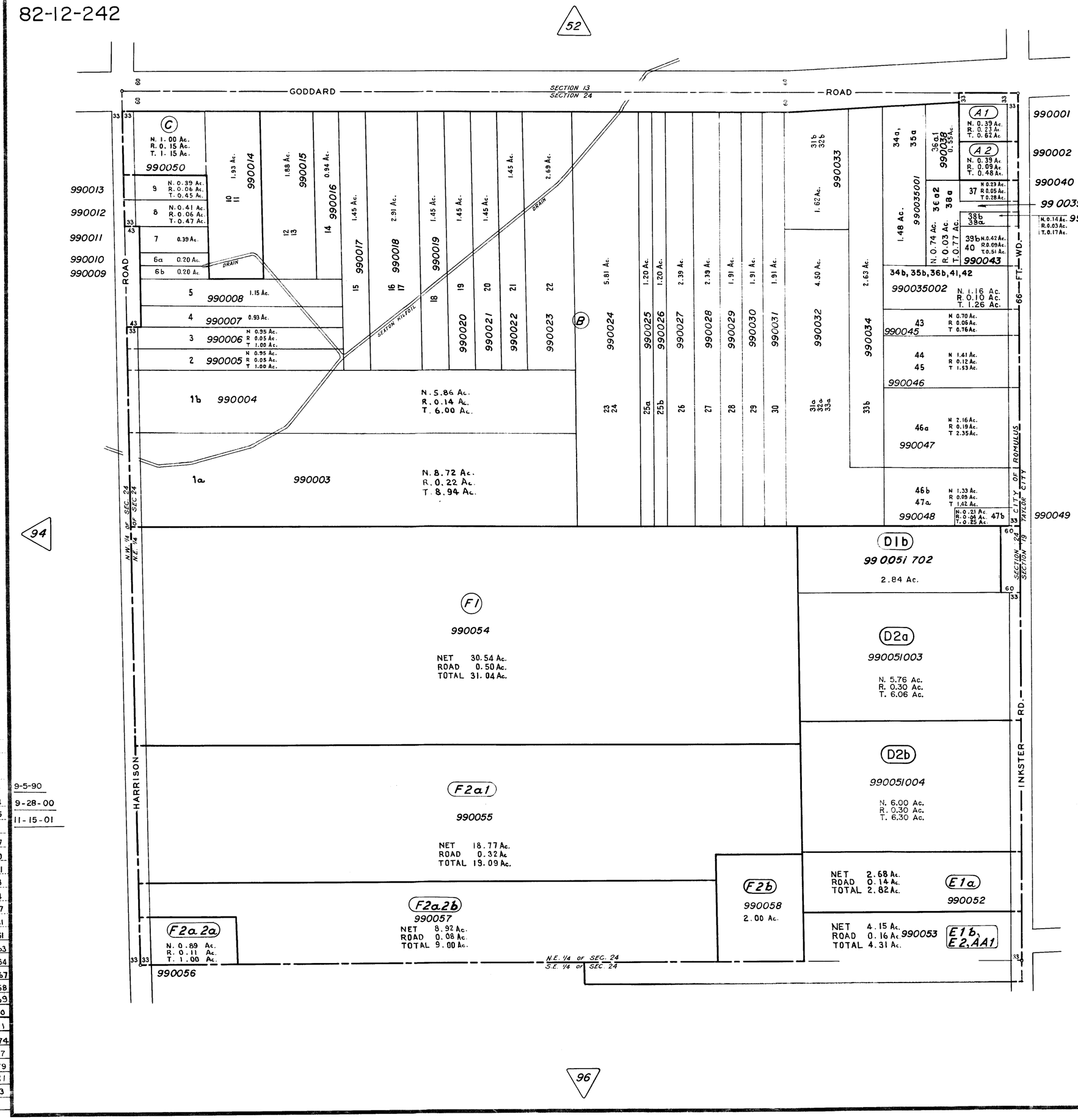

Date	6-1-41
Drawn by	Fleming
Checked by	
Approved by	
Revised	2-21-44
	9-28-44
	6-19-45
	10-25-46
	8-18-47
	6-14-50
	11-7-51
	9-24-53
	11-18-54
	8-23-57
	1-12-61
	12-20-61
	3-2-63
	10-15-64
	2-17-67
	3-13-68
	6-27-69
	8-5-70
	3-18-71
	3-7-74
	3-22-77
	5-23-79
	4-14-81
	6-23-83
	6-21-88
	9-5-90
	9-28-00
	11-15-01

N.E. 1/4 SECTION 24

CITY OF ROMULUS

T. 3 S. R. 9 E.

WAYNE COUNTY, MICHIGAN

SCALE 1 INCH = 200 FEET

DEPARTMENT of MANAGEMENT and BUDGET
ASSESSMENT and EQUALIZATION DIVISION

© 2001 COUNTY OF WAYNE, STATE OF MICHIGAN

ALL RIGHTS RESERVED. NO PART OF THIS MAP MAY BE REPRODUCED OR TRANSMITTED IN ANY FORM OR BY ANY MEANS, WITHOUT PERMISSION IN WRITING, FROM THE COPYRIGHT OWNER. COPYRIGHT INFRINGERS WILL BE PROSECUTED TO THE FULL EXTENT ALLOWABLE BY LAW, UNDER THE FEDERAL COPYRIGHT STATUTE, 17 U.S.C. 101, ET AL.

51

GODDARD RD. — SECTION 13 / SECTION 24 — SEXTON KILFOIL DRAIN — 120 FT. WD.

ROAD — SECTION 23 / SECTION 24

M1
990013
8.09 Ac.

L
990012
9.46 Ac.

K
990011
9.48 Ac.

G2
990005
4.77 Ac.

G1a1b, 1a1a2, a2b
99 0001 704
10.54 Ac.

G1a1a
99 0001 703
NET 21.95 Ac.
ROAD 0.90 Ac.
TOTAL 22.85 Ac.

N1 990014 1.09 Ac.
P1 990015 0.91 Ac.
Q1 990016 1.82 Ac.
R1 990017 0.91 Ac.

S1
990018
4.54 Ac.

990002
G1a1b
N.0.13 Ac.
R.0.06 Ac.
T.0.19 Ac.

T1a, T2a
990019 701
9.50 Ac.

N.4.93 Ac.
R.0.13 Ac.
T.5.06 Ac.
990006
H1

N.4.48 Ac.
R.0.05 Ac.
T.4.53 Ac.
990007
H2a1

H2a2
N.0.46 Ac.
R.0.07 Ac.
T.0.53 Ac.
990008

H2b--X47
99 0009 701
NET 155.49 Ac.
ROAD 2.00 Ac.
TOTAL 157.49 Ac.

MIDDLE BELT — HARRISON — ROAD

N.W. 1/4 of SEC. 24 — S.W. 1/4 of SEC. 24 — N.E. 1/4 of SEC. 24 — W. 1/4 of SEC. 24

53

93

95

Date	6-1-41
Drawn by	Fleming
Checked by	
Approved by	
Revised	9-8-42
	12-16-42
	2-23-44
	6-4-48
	2-22-50
	10-15-52
	6-7-54
	7-29-64
	1-12-65
	5-31-66
	8-5-70
	4-5-78
	6-23-83
	10-4-89
	8-27-90
	4-8-96
	9-29-00
	1-14-10

N.W. 1/4 SECTION 24

CITY OF ROMULUS

T. 3 S. R. 9 E.

WAYNE COUNTY, MICHIGAN

SCALE 1 INCH = 200 FEET

DEPARTMENT of MANAGEMENT and BUDGET
ASSESSMENT and EQUALIZATION DIVISION

© 2010 COUNTY OF WAYNE, STATE OF MICHIGAN

ALL RIGHTS RESERVED. NO PART OF THIS MAP MAY BE REPRODUCED OR TRANSMITTED IN ANY FORM OR BY ANY MEANS, WITHOUT PERMISSION IN WRITING, FROM THE COPYRIGHT OWNER. COPYRIGHT INFRINGERS WILL BE PROSECUTED TO THE FULL EXTENT ALLOWABLE BY LAW, UNDER THE FEDERAL COPYRIGHT STATUTE, 17 U.S.C. 101, ET AL.

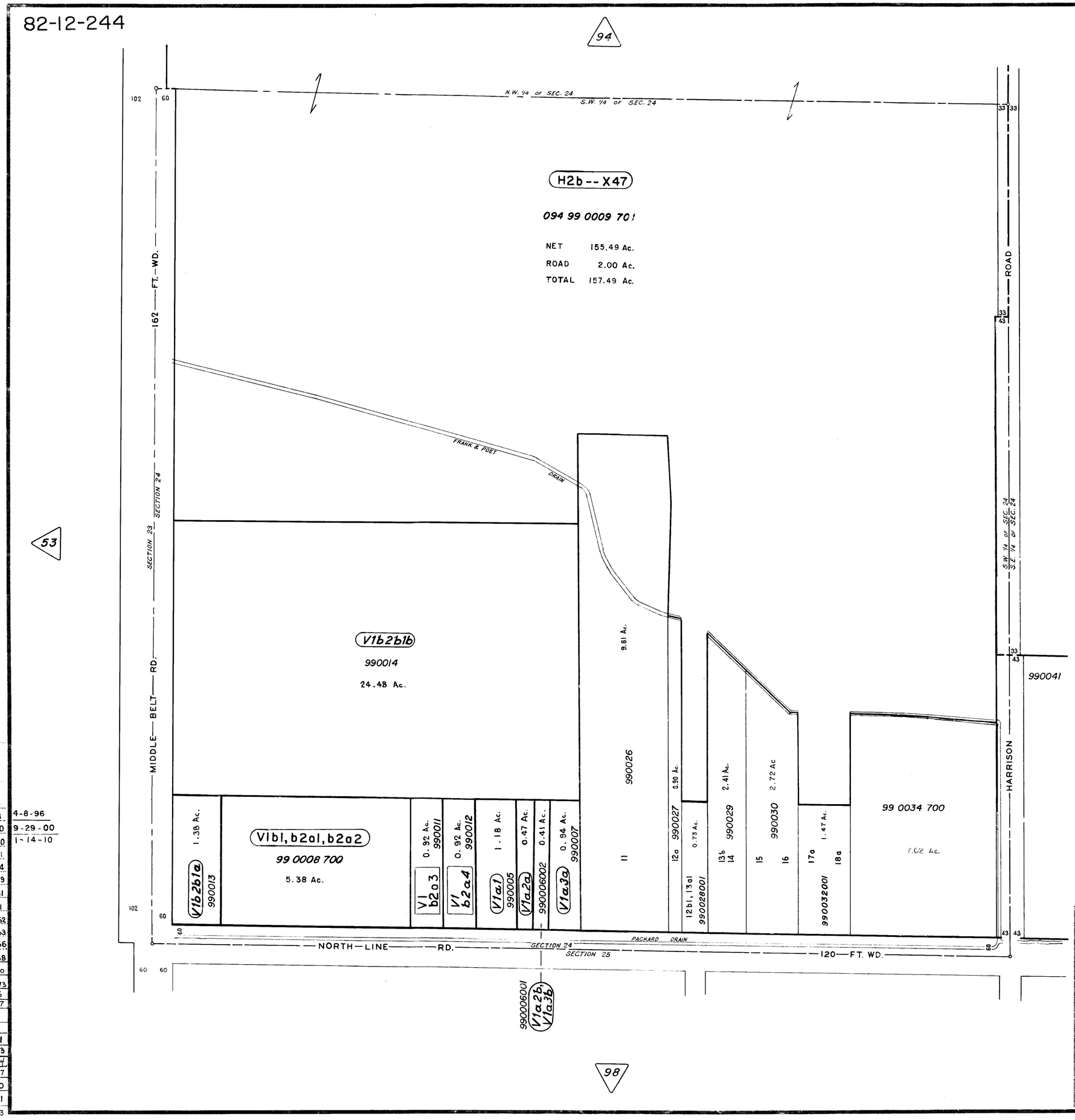

Date 6-1-41
Drawn by Fleming
Checked by
Approved by
Revised

2-23-44
3-30-48
2-22-50
6-20-50
6-29-51
6-7-54
5-6-59
1-12-61
12-20-61
7-24-62
3-2-63
6-1-66
3-13-68
8-5-70
10-25-73
4-8-76
3-22-77
4-5-78
4-15-81
12-21-81
6-23-83
2-22-84
4-8-87
8-27-90
7-15-91
6-29-93

4-8-96
9-29-00
1-14-10

S.W. 1/4 SECTION 24

CITY OF ROMULUS

T. 3 S. R. 9 E.

WAYNE COUNTY, MICHIGAN

SCALE 1 INCH = 200 FEET

DEPARTMENT of MANAGEMENT and BUDGET
ASSESSMENT and EQUALIZATION DIVISION

© 2010 COUNTY OF WAYNE, STATE OF MICHIGAN

ALL RIGHTS RESERVED. NO PART OF THIS MAP MAY BE REPRODUCED OR TRANSMITTED IN ANY FORM OR BY ANY MEANS, WITHOUT PERMISSION IN WRITING, FROM THE COPYRIGHT OWNER. COPYRIGHT INFRINGERS WILL BE PROSECUTED TO THE FULL EXTENT ALLOWABLE BY LAW, UNDER THE FEDERAL COPYRIGHT STATUTE, 17 U.S.C. 101, ET AL.

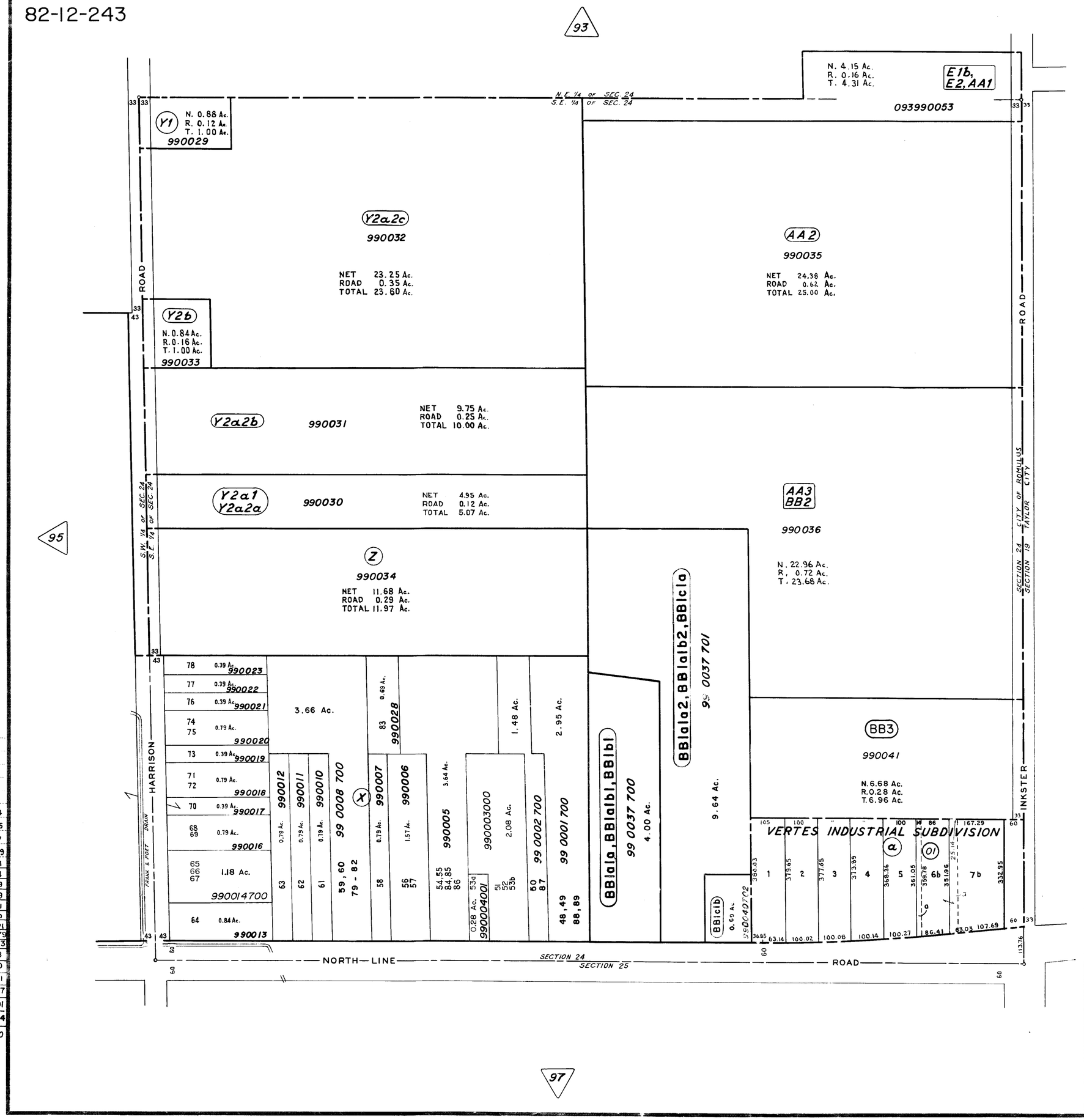

Date	6-1-41
Drawn by	Fleming
Checked by	
Approved by	
Revised	9-10-42
	12-16-42
	9-7-44
	6-19-45
	2-4-47
	7-15-49
	7-2-51
	11-18-54
	5-6-59
	8-10-59
	12-20-61
	8-5-70
	3-18-71
	5-24-79
	6-23-83
	6-21-88
	8-27-90
	7-15-91
	4-18-97
	11-15-01
	1-28-04
	1-14-10

S.E. 1/4 SECTION 24

CITY OF ROMULUS

T. 3 S. R. 9 E.

WAYNE COUNTY, MICHIGAN

SCALE 1 INCH = 200 FEET

DEPARTMENT of MANAGEMENT and BUDGET
ASSESSMENT and EQUALIZATION DIVISION

© 2010 COUNTY OF WAYNE, STATE OF MICHIGAN

ALL RIGHTS RESERVED. NO PART OF THIS MAP MAY BE REPRODUCED OR TRANSMITTED IN ANY FORM OR BY ANY MEANS, WITHOUT PERMISSION IN WRITING, FROM THE COPYRIGHT OWNER. COPYRIGHT INFRINGERS WILL BE PROSECUTED TO THE FULL EXTENT ALLOWABLE BY LAW, UNDER THE FEDERAL COPYRIGHT STATUTE, 17 U.S.C. 101, ET AL.

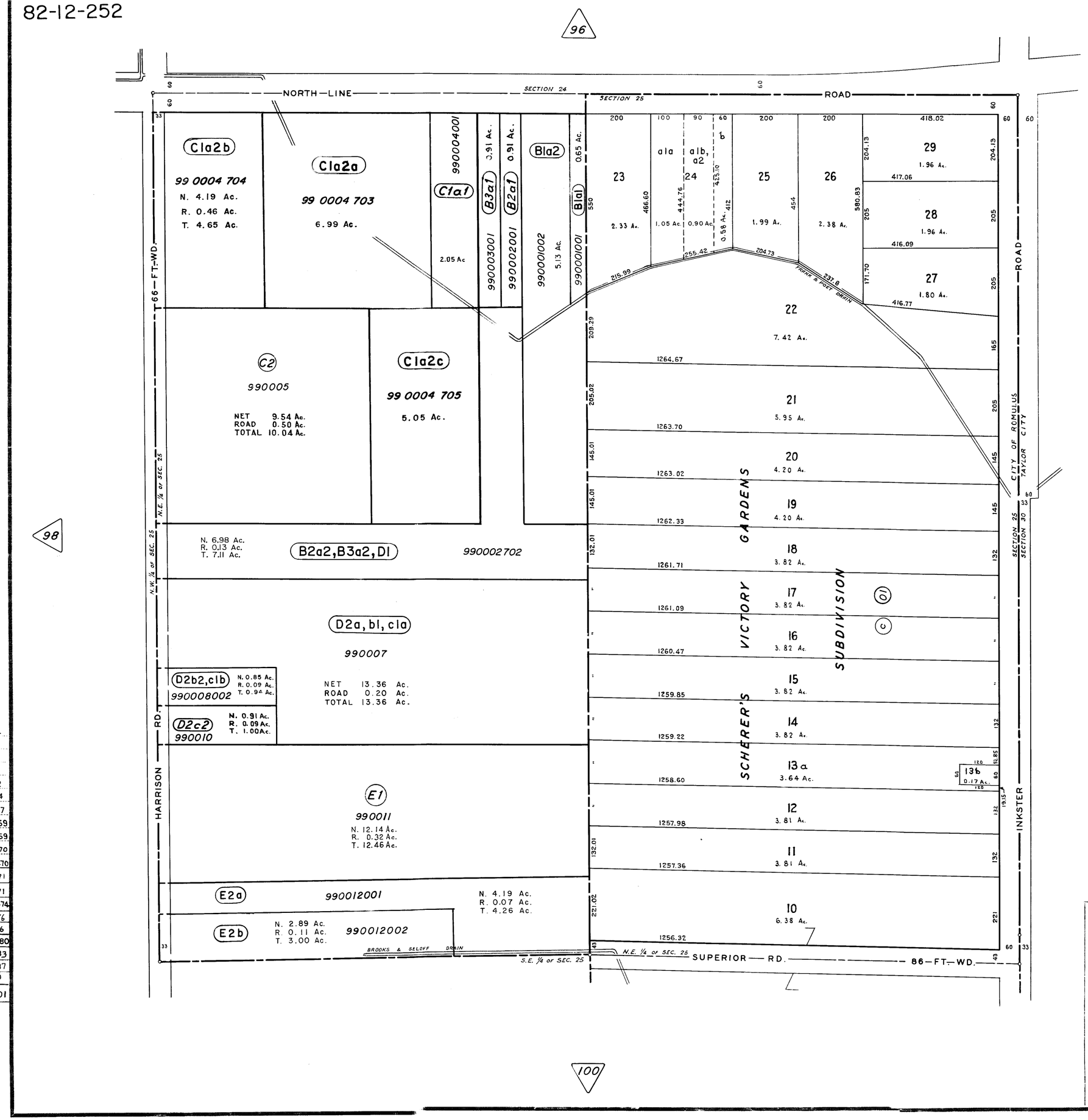

Date 6-1-41.
Drawn by Abroms
Checked by
Approved by
Revised 9-9-42
2-24-44
8-23-57
5-7-59
6-15-59
8-5-70
8-24-70
9-2-71
11-5-71
10-29-74
4-9-76
5-7-76
4-30-80
6-23-83
4-9-87
8-27-90
11-19-01

N.E. 1/4 SECTION 25

CITY OF ROMULUS

T. 3 S. R. 9 E.

WAYNE COUNTY, MICHIGAN

SCALE 1 INCH = 200 FEET

DEPARTMENT of MANAGEMENT and BUDGET
ASSESSMENT and EQUALIZATION DIVISION

© 2001 COUNTY OF WAYNE, STATE OF MICHIGAN.

ALL RIGHTS RESERVED. NO PART OF THIS MAP MAY BE REPRODUCED OR TRANSMITTED IN ANY FORM OR BY ANY MEANS, WITHOUT PERMISSION IN WRITING, FROM THE COPYRIGHT OWNER. COPYRIGHT INFRINGERS WILL BE PROSECUTED TO THE FULL EXTENT ALLOWABLE BY LAW, UNDER THE FEDERAL COPYRIGHT STATUTE, 17 U.S.C. 101, ET AL.

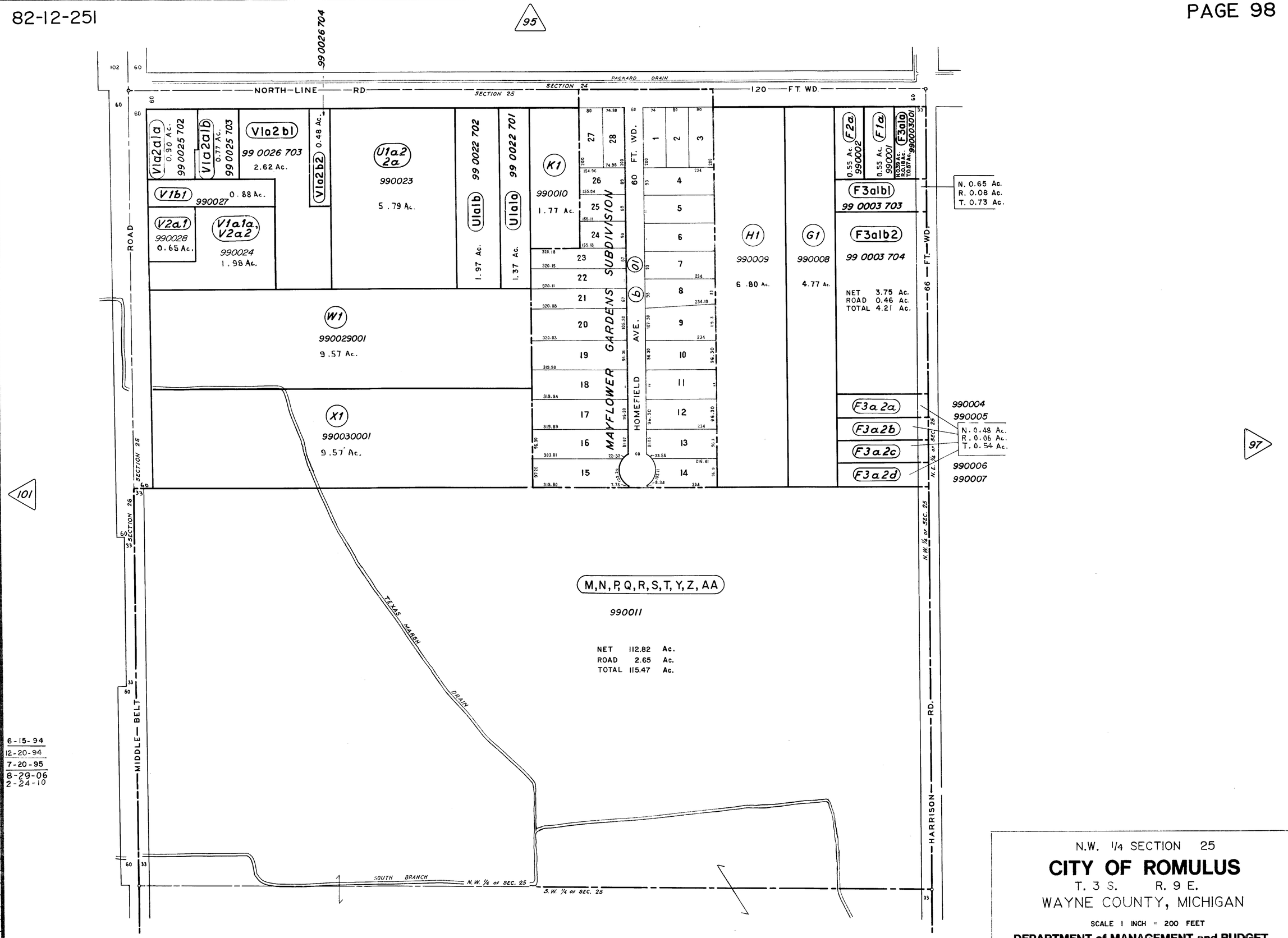

Date	6-1-41.	
Drawn by	Abrams	
Checked by		
Approved by		
Revised	6-29-42	
	9-3-46	6-15-94
5-13-87	9-17-47	12-20-94
------	5-11-48	7-20-95
------	12-20-49	8-29-06
------	6-26-51	2-24-10
	3-23-53	
	9-23-53	
	11-15-56	
	3-26-58	
	5-11-59	
	8-10-59	
	3-23-60	
	1-12-61	
	12-20-61	
	6-1-66	
	1-10-69	
	8-5-70	
	5-26-72	
	10-25-73	
	4-5-78	
	6-23-83	
	5-6-85	
	4-30-86	
	4-10-87	
	6-21-88	
	9-5-90	

N.W. 1/4 SECTION 25

CITY OF ROMULUS

T. 3 S. R. 9 E.

WAYNE COUNTY, MICHIGAN

SCALE 1 INCH = 200 FEET

DEPARTMENT of MANAGEMENT and BUDGET
ASSESSMENT and EQUALIZATION DIVISION

© 2010 COUNTY OF WAYNE, STATE OF MICHIGAN

ALL RIGHTS RESERVED. NO PART OF THIS MAP MAY BE REPRODUCED OR TRANSMITTED IN ANY FORM OR BY ANY MEANS, WITHOUT PERMISSION IN WRITING, FROM THE COPYRIGHT OWNER. COPYRIGHT INFRINGERS WILL BE PROSECUTED TO THE FULL EXTENT ALLOWABLE BY LAW, UNDER THE FEDERAL COPYRIGHT STATUTE, 17 U.S.C. 101, ET AL.

98

N.W. 1/4 OF SEC. 25

S.W. 1/4 OF SEC. 25

33

33

33

TEXAS MARSH DRAIN

66 FT. WD.

M,N,P,Q,R,S,T,Y,Z,AA

98990011

NET 112.82 Ac.
ROAD 2.65 Ac.
TOTAL 115.47 Ac.

ROAD

MIDDLE BELT

BB--GG2

990001

NET 101.90 Ac.
ROAD 2.91 Ac.
TOTAL 104.81 Ac.

100

104

33
60

SECTION 25

SECTION 26

S.W. 1/4 OF SEC. 25
S.E. 1/4 OF SEC. 25

HARRISON RD.

990003

DD1, DD3--EE1a, EE2a1, EE2b1a

99 0003 700

N. 9.52 Ac.
R. 0.14 Ac.
T. 9.66 Ac.

EE2b1b

0.39 Ac.

99 0010 702

EE2c1

990011001
1.73

GG1

N. 2.33 Ac.
R. 0.19 Ac.
T. 2.52 Ac.

990013001

60 60 60 60 60 60 33

EUREKA ROAD

SECTION 36 SECTION 2

142

Date 6-1-41.
Drawn by. Abrams
Checked by
Approved by
Revised 8-23-57
3-26-58
12-21-61
8-5-70
8-25-70
3-1-72
2-21-73
3-6-74
10-29-74
3-12-75
4-10-78
3-10-81
1-14-83
5-6-85
4-10-87
9-5-90
7-16-91
8-19-92
6-29-93
10-2-00
11-19-01
12-20-07

S.W. 1/4 SECTION 25

CITY OF ROMULUS

T. 3 S. R. 9 E.

WAYNE COUNTY, MICHIGAN

SCALE 1 INCH = 200 FEET

DEPARTMENT of MANAGEMENT and BUDGET
ASSESSMENT and EQUALIZATION DIVISION

© 2007 COUNTY OF WAYNE, STATE OF MICHIGAN

ALL RIGHTS RESERVED. NO PART OF THIS MAP MAY BE REPRODUCED OR TRANSMITTED IN ANY FORM OR BY ANY MEANS, WITHOUT PERMISSION IN WRITING, FROM THE COPYRIGHT OWNER. COPYRIGHT INFRINGERS WILL BE PROSECUTED TO THE FULL EXTENT ALLOWABLE BY LAW, UNDER THE FEDERAL COPYRIGHT STATUTE, 17 U.S.C. 101, ET AL.

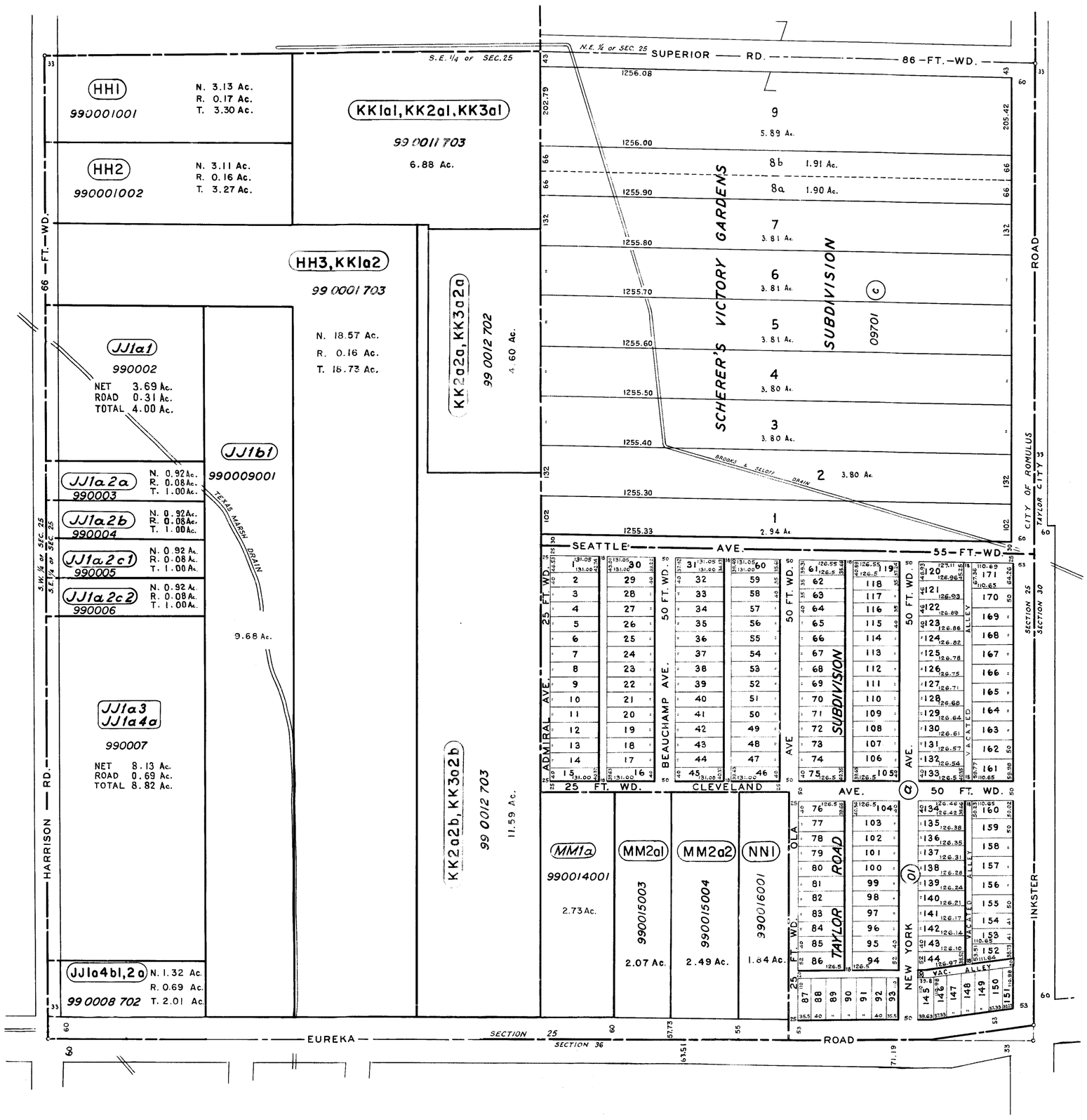

Date 6-1-41.
Drawn by Laakko
Checked by
Approved by
Revised 9-9-42
2-24-44 10-2-00
9-16-47
5-6-52
11-18-54
11-15-56
5-18-61
12-22-61
3-2-63
6-27-69
12-1-69
8-6-70
11-5-71
11-9-72
5-17-73
5-25-79
4-30-80
12-21-81
6-23-83
1-23-85
6-21-88
9-6-90
6-15-94
4-8-96
4-18-97
10-13-98

S.E. 1/4 SECTION 25

CITY OF ROMULUS

T. 3 S. R. 9 E.

WAYNE COUNTY, MICHIGAN

SCALE 1 INCH = 200 FEET

DEPARTMENT of MANAGEMENT and BUDGET
ASSESSMENT and EQUALIZATION DIVISION

© 2000 COUNTY OF WAYNE, STATE OF MICHIGAN

ALL RIGHTS RESERVED. NO PART OF THIS MAP MAY BE REPRODUCED OR TRANSMITTED IN ANY FORM OR BY ANY MEANS, WITHOUT PERMISSION IN WRITING, FROM THE COPYRIGHT OWNER. COPYRIGHT INFRINGERS WILL BE PROSECUTED TO THE FULL EXTENT ALLOWABLE BY LAW, UNDER THE FEDERAL COPYRIGHT STATUTE, 17 U.S.C. 101, ET AL.

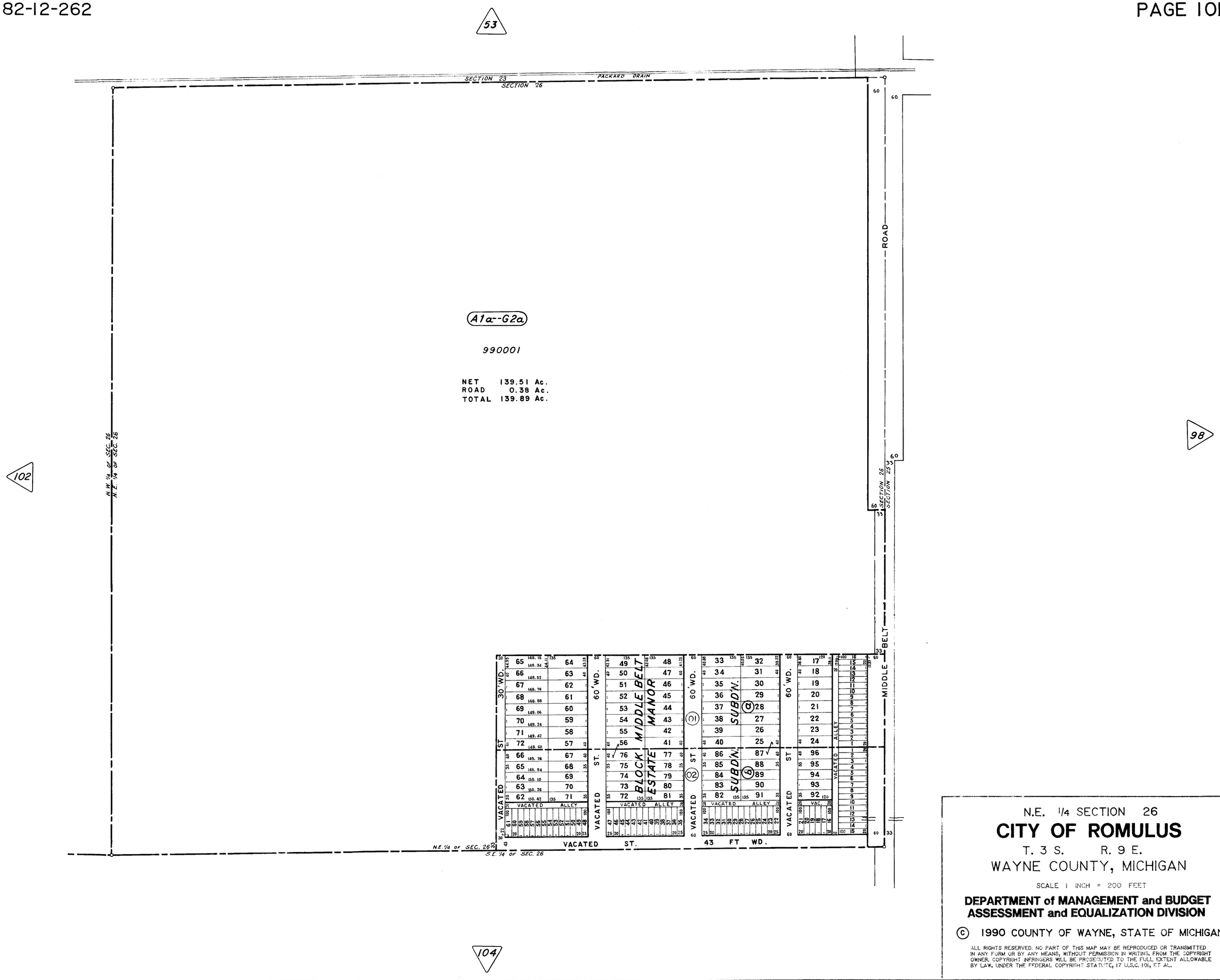

Date	6-1-41
Drawn by	Fleming
Checked by	
Approved by	
Revised	8-9-46
	12-20-49
	4-5-50
	8-28-51
	5-6-52
	9-11-52
	7-12-55
	7-31-64
	2-17-67
	3-13-68
	8-6-70
	2-29-72
	12-21-81
	6-23-83
	4-30-86
	4-10-87
	9-6-90

N.E. 1/4 SECTION 26

CITY OF ROMULUS

T. 3 S. R. 9 E.

WAYNE COUNTY, MICHIGAN

SCALE 1 INCH = 200 FEET

DEPARTMENT of MANAGEMENT and BUDGET
ASSESSMENT and EQUALIZATION DIVISION

© 1990 COUNTY OF WAYNE, STATE OF MICHIGAN.

ALL RIGHTS RESERVED. NO PART OF THIS MAP MAY BE REPRODUCED OR TRANSMITTED IN ANY FORM OR BY ANY MEANS, WITHOUT PERMISSION IN WRITING, FROM THE COPYRIGHT OWNER. COPYRIGHT INFRINGERS WILL BE PROSECUTED TO THE FULL EXTENT ALLOWABLE BY LAW, UNDER THE FEDERAL COPYRIGHT STATUTE, 17 U.S.C. 101, ET AL.

53

SECTION 23 PACKARD DRAIN SECTION 26

W. C. R. C.

G 2b, H, J, K, L, M, N

990001

158.83 Ac.

SECTION 27 SECTION 26

N.W. 1/4 OF SEC. 26
N.E. 1/4 OF SEC. 26

105

101

33

23

MEISNER DRAIN

N.W. 1/4 OF SEC. 26

S.W. 1/4 OF SEC. 26

103

Date 6-1-41
Drawn by Fleming
Checked by
Approved by
Revised 8-9-46
8-6-70
2-29-72
11-10-72
12-22-81
6-23-83
9-6-90

N.W. 1/4 SECTION 26

CITY OF ROMULUS

T. 3 S. R. 9 E.

WAYNE COUNTY, MICHIGAN

SCALE 1 INCH = 200 FEET

DEPARTMENT of MANAGEMENT and BUDGET
ASSESSMENT and EQUALIZATION DIVISION

© 1990 COUNTY OF WAYNE, STATE OF MICHIGAN.

ALL RIGHTS RESERVED. NO PART OF THIS MAP MAY BE REPRODUCED OR TRANSMITTED IN ANY FORM OR BY ANY MEANS, WITHOUT PERMISSION IN WRITING, FROM THE COPYRIGHT OWNER. COPYRIGHT INFRINGERS WILL BE PROSECUTED TO THE FULL EXTENT ALLOWABLE BY LAW, UNDER THE FEDERAL COPYRIGHT STATUTE, 17 U.S.C. 101, ET AL.

102

N.W. 1/4 of SEC. 26
S.W. 1/4 of SEC. 26

P to Z

990001

NET 155.54 Ac.
ROAD 4.77 Ac.
TOTAL 160.31 Ac.

108

SECTION 26
SECTION 27

S.W. 1/4 of SEC. 26
S.E. 1/4 of SEC. 26

104

SECTION 26
SECTION 35

EUREKA ROAD

60 33 33 60 35 60

138

Date 6-1-41
Drawn by Fleming
Checked by
Approved by
Revised 6-8-51
8-6-70
11-10-72
4-21-78
12-22-81
6-23-83
9-6-90

S.W. 1/4 SECTION 26

CITY OF ROMULUS

T. 3 S. R. 9 E.

WAYNE COUNTY, MICHIGAN

SCALE 1 INCH = 200 FEET

DEPARTMENT of MANAGEMENT and BUDGET
ASSESSMENT and EQUALIZATION DIVISION

© 1990 COUNTY OF WAYNE, STATE OF MICHIGAN

ALL RIGHTS RESERVED. NO PART OF THIS MAP MAY BE REPRODUCED OR TRANSMITTED IN ANY FORM OR BY ANY MEANS, WITHOUT PERMISSION IN WRITING, FROM THE COPYRIGHT OWNER. COPYRIGHT INFRINGERS WILL BE PROSECUTED TO THE FULL EXTENT ALLOWABLE BY LAW, UNDER THE FEDERAL COPYRIGHT STATUTE, 17 U.S.C. 101, ET AL.

101

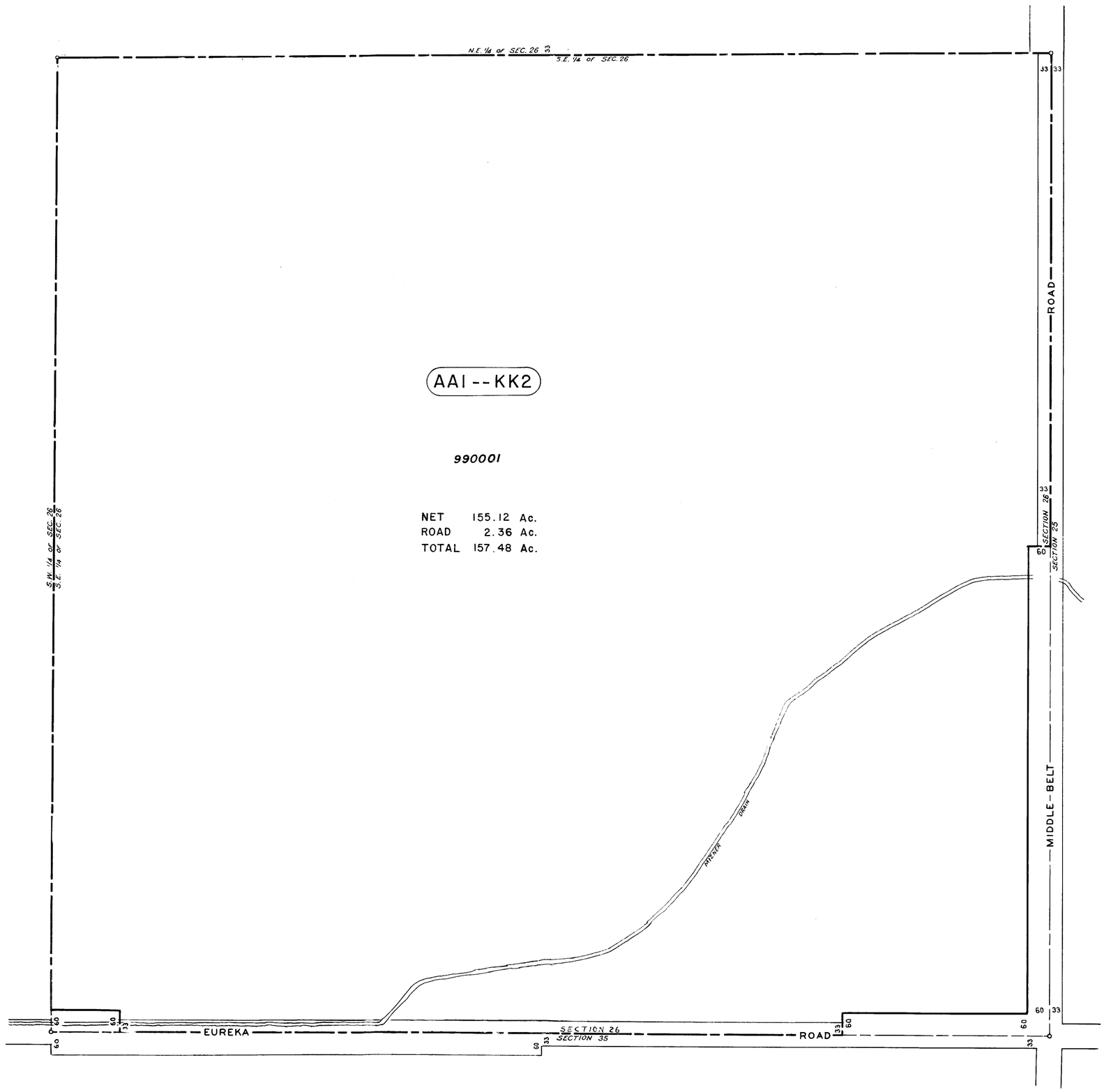

103

99

137

Date	6-1-41
Drawn by	Fleming
Checked by	
Approved by	
Revised	6-8-51.
	11-23-54
	5-11-59
	1-13-61
	7-25-62
	9-25-63
	7-31-64
	8-6-70
	3-23-76
	5-25-79
	6-23-83
	9-6-90

S.E. 1/4 SECTION 26

CITY OF ROMULUS

T. 3 S. R. 9 E.

WAYNE COUNTY, MICHIGAN

SCALE 1 INCH = 200 FEET

DEPARTMENT of MANAGEMENT and BUDGET
ASSESSMENT and EQUALIZATION DIVISION

© 1990 COUNTY OF WAYNE, STATE OF MICHIGAN

ALL RIGHTS RESERVED. NO PART OF THIS MAP MAY BE REPRODUCED OR TRANSMITTED IN ANY FORM OR BY ANY MEANS, WITHOUT PERMISSION IN WRITING, FROM THE COPYRIGHT OWNER. COPYRIGHT INFRINGERS WILL BE PROSECUTED TO THE FULL EXTENT ALLOWABLE BY LAW. UNDER THE FEDERAL COPYRIGHT STATUTE, 17 U.S.C. 101, ET AL.

53

SECTION 22 PACKARD DRAIN
SECTION 27

A to E

990001

TOTAL 156.52 Ac.

N.W. 1/4 of SEC. 27
N.E. 1/4 of SEC. 27

SECTION 27 SECTION 26

106

102

N.E. 1/4 of SEC. 27
S.E. 1/4 of SEC. 27

108

Date 6-1-41
Drawn by Fleming
Checked by
Approved by
Revised 11-15-56
1-11-65
8-6-70
12-22-70
2-29-72
11-10-72
12-23-81
6-23-83
5-6-85
9-6-90

N.E. 1/4 SECTION 27

CITY OF ROMULUS

T. 3 S. R. 9 E.

WAYNE COUNTY, MICHIGAN

SCALE 1 INCH = 200 FEET

DEPARTMENT of MANAGEMENT and BUDGET
ASSESSMENT and EQUALIZATION DIVISION

© 1990 COUNTY OF WAYNE, STATE OF MICHIGAN

ALL RIGHTS RESERVED. NO PART OF THIS MAP MAY BE REPRODUCED OR TRANSMITTED IN ANY FORM OR BY ANY MEANS, WITHOUT PERMISSION IN WRITING, FROM THE COPYRIGHT OWNER. COPYRIGHT INFRINGERS WILL BE PROSECUTED TO THE FULL EXTENT ALLOWABLE BY LAW, UNDER THE FEDERAL COPYRIGHT STATUTE, 17 U.S.C. 101, ET AL.

53

SECTION 22
SECTION 27

F, G, H

990001

157.11 Ac.

109

SECTION 28
SECTION 27

N.W. 1/4 OF SEC. 27
N.E. 1/4 OF SEC. 27

105

N.W. 1/4 OF SEC. 27
S.W. 1/4 OF SEC. 27

107

Date	6-1-41
Drawn by	Fleming
Checked by	
Approved by	
Revised	11-19-54
	8-6-70
	12-22-70
	11-13-72
	6-23-83
	5-6-85
	9-6-90

N.W. 1/4 SECTION 27

CITY OF ROMULUS

T. 3 S. R. 9 E.

WAYNE COUNTY, MICHIGAN

SCALE 1 INCH = 200 FEET

DEPARTMENT of MANAGEMENT and BUDGET
ASSESSMENT and EQUALIZATION DIVISION

© 1990 COUNTY OF WAYNE, STATE OF MICHIGAN

ALL RIGHTS RESERVED. NO PART OF THIS MAP MAY BE REPRODUCED OR TRANSMITTED IN ANY FORM OR BY ANY MEANS, WITHOUT PERMISSION IN WRITING, FROM THE COPYRIGHT OWNER. COPYRIGHT INFRINGERS WILL BE PROSECUTED TO THE FULL EXTENT ALLOWABLE BY LAW, UNDER THE FEDERAL COPYRIGHT STATUTE, 17 U.S.C. 101, ET AL.

106

N.W. 1/4 of SEC. 27
S.W. 1/4 of SEC. 27

J,K,L,M,
N,P,Q

990001

159.66 Ac.

112

SECTION 28 SECTION 27

S.W. 1/4 of SEC. 27
S.E. 1/4 of SEC. 27

108

SECTION 27
SECTION 34

134

Date 6-1-41
Drawn by Fleming
Checked by
Approved by
Revised 6-9-54
8-6-70
11-13-72
4-21-78
6-23-83
9-6-90

S.W. 1/4 SECTION 27

CITY OF ROMULUS

T. 3 S. R. 9 E.

WAYNE COUNTY, MICHIGAN

SCALE 1 INCH = 200 FEET

DEPARTMENT of MANAGEMENT and BUDGET
ASSESSMENT and EQUALIZATION DIVISION

© 1990 COUNTY OF WAYNE, STATE OF MICHIGAN

ALL RIGHTS RESERVED. NO PART OF THIS MAP MAY BE REPRODUCED OR TRANSMITTED IN ANY FORM OR BY ANY MEANS, WITHOUT PERMISSION IN WRITING, FROM THE COPYRIGHT OWNER. COPYRIGHT INFRINGERS WILL BE PROSECUTED TO THE FULL EXTENT ALLOWABLE BY LAW, UNDER THE FEDERAL COPYRIGHT STATUTE, 17 U.S.C. 101, ET AL..

105

N.E. 1/4 OF SEC. 27
S.E. 1/4 OF SEC. 27

COUNTY OF WAYNE

R--W

990001

159.92 Ac.

107

S.W. 1/4 OF SEC. 27
S.E. 1/4 OF SEC. 27

SECTION 27
SECTION 34

SECTION 27

103

133

Date	6-1-41
Drawn by	Fleming
Checked by	
Approved by	
Revised	9-5-51
	3-23-53
	7-12-55
	11-15-56
	9-13-63
	11-25-64
	6-1-66
	8-6-70
	11-13-72
	4-21-78
	12-23-81
	6-23-83
	5-6-85
	9-6-90

S.E. 1/4 SECTION 27

CITY OF ROMULUS

T. 3 S. R. 9 E.

WAYNE COUNTY, MICHIGAN

SCALE 1 INCH = 200 FEET

DEPARTMENT of MANAGEMENT and BUDGET
ASSESSMENT and EQUALIZATION DIVISION

© 1990 COUNTY OF WAYNE, STATE OF MICHIGAN

ALL RIGHTS RESERVED. NO PART OF THIS MAP MAY BE REPRODUCED OR TRANSMITTED IN ANY FORM OR BY ANY MEANS, WITHOUT PERMISSION IN WRITING, FROM THE COPYRIGHT OWNER. COPYRIGHT INFRINGERS WILL BE PROSECUTED TO THE FULL EXTENT ALLOWABLE BY LAW, UNDER THE FEDERAL COPYRIGHT STATUTE, 17 U.S.C. 101, ET AL.

84

SECTION 21
SECTION 28

COUNTY OF WAYNE

A1, B -- P2b -- RR

99 0001 700

309.59 Ac.

N.W. ¼ OF SEC. 28
N.E. ¼ OF SEC. 28

SECTION 28
SECTION 27

110

106

N.E. ¼ OF SEC. 28
S.E. ¼ OF SEC. 28

112

Date 6-1-41
Drawn by Unger
Checked by
Approved by
Revised 9-17-47
11-19-54
8-6-70
12-22-70
11-13-72
12-21-81
6-23-83
5-6-85
9-6-90
11-19-01

N.E. 1/4 SECTION 28

CITY OF ROMULUS

T. 3 S. R. 9 E.

WAYNE COUNTY, MICHIGAN

SCALE 1 INCH = 200 FEET

DEPARTMENT of MANAGEMENT and BUDGET
ASSESSMENT and EQUALIZATION DIVISION

© 2001 COUNTY OF WAYNE, STATE OF MICHIGAN

ALL RIGHTS RESERVED. NO PART OF THIS MAP MAY BE REPRODUCED OR TRANSMITTED IN ANY FORM OR BY ANY MEANS, WITHOUT PERMISSION IN WRITING, FROM THE COPYRIGHT OWNER. COPYRIGHT INFRINGERS WILL BE PROSECUTED TO THE FULL EXTENT ALLOWABLE BY LAW, UNDER THE FEDERAL COPYRIGHT STATUTE, 17 U.S.C. 101, ET AL.

NORTH — LINE — RD.

SECTION 21

SECTION 28

60

33

120

66 — FT. — WD.

ROAD

E1a1 -- AA2a

99 0014 704

NET 153.28 Ac.
ROAD 4.20 Ac.
TOTAL 157.48 Ac.

C1a -- FF

99 0001 700

NET 123.85 Ac.
ROAD 0.64 Ac.
TOTAL 124.49 Ac.

N.E. 1/4 or SEC. 28

109

113

SECTION 29

SECTION 28

N.W. 1/4 of SEC. 28

HALE CREEK DRAIN

WAHRMAN — RD.

WAYNE

E1a2

990014002

N. 4.75 Ac.
R. 0.25 Ac.
T. 5.00 Ac.

120

33

N.W. 1/4 of SEC. 28
S.W. 1/4 of SEC. 28

144.46

111

Date 6-1-41
Drawn by Kiraly, Unger
Checked by
Approved by
Revised 9-17-47
7-18-49
4-14-50
9-23-53
11-15-56
8-26-57
3-24-60
5-28-64
2-17-67
3-13-68
1-13-69
12-1-69
8-6-70
5-17-73
5-5-78
12-21-81
6-23-83
1-23-85
9-6-90
4-9-96
10-13-98
10-2-00

N.W. 1/4 SECTION 28

CITY OF ROMULUS

T. 3 S. R. 9 E.

WAYNE COUNTY, MICHIGAN

SCALE 1 INCH = 200 FEET

DEPARTMENT of MANAGEMENT and BUDGET
ASSESSMENT and EQUALIZATION DIVISION

© 2000 COUNTY OF WAYNE, STATE OF MICHIGAN

ALL RIGHTS RESERVED. NO PART OF THIS MAP MAY BE REPRODUCED OR TRANSMITTED IN ANY FORM OR BY ANY MEANS, WITHOUT PERMISSION IN WRITING, FROM THE COPYRIGHT OWNER. COPYRIGHT INFRINGERS WILL BE PROSECUTED TO THE FULL EXTENT ALLOWABLE BY LAW, UNDER THE FEDERAL COPYRIGHT STATUTE, 17 U.S.C. 101, ET AL.

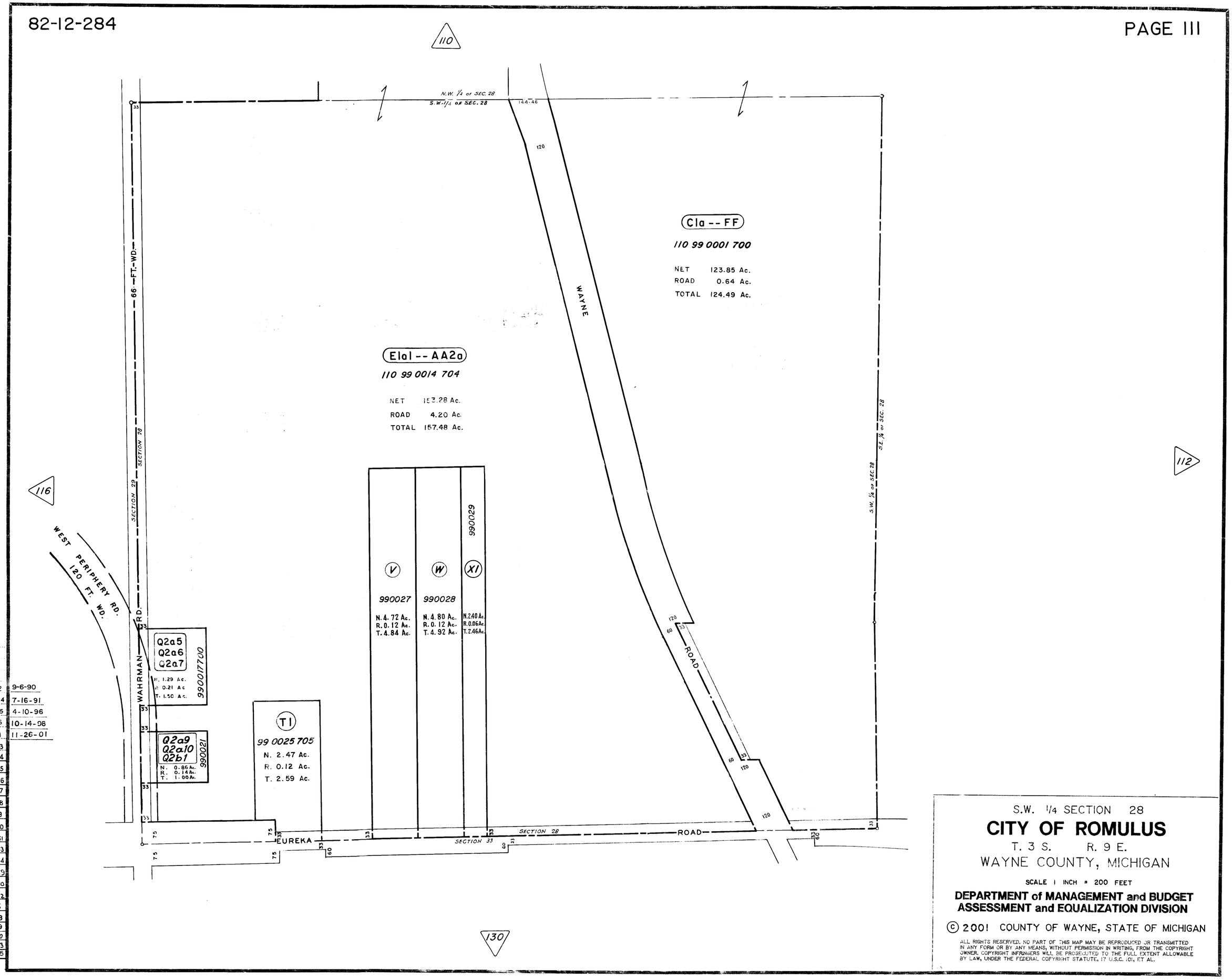

Date 6-1-41
Drawn by Fleming
Checked by
Approved by
Revised

9-9-42	9-6-90
2-25-44	7-16-91
6-19-45	4-10-96
8-12-46	10-14-98
6-26-51	11-26-01
5-4-53	
11-19-54	
7-13-55	
11-15-56	
8-26-57	
7-3-58	
2-4-59	
3-25-60	
5-18-61	
3-4-63	
5-28-64	
6-27-69	
8-6-70	
11-13-72	
4-9-76	
4-10-78	
5-25-79	
4-30-80	
6-23-83	
5-6-85	

S.W. 1/4 SECTION 28

CITY OF ROMULUS

T. 3 S. R. 9 E.

WAYNE COUNTY, MICHIGAN

SCALE 1 INCH = 200 FEET

DEPARTMENT of MANAGEMENT and BUDGET
ASSESSMENT and EQUALIZATION DIVISION

© 2001 COUNTY OF WAYNE, STATE OF MICHIGAN

ALL RIGHTS RESERVED. NO PART OF THIS MAP MAY BE REPRODUCED OR TRANSMITTED IN ANY FORM OR BY ANY MEANS, WITHOUT PERMISSION IN WRITING, FROM THE COPYRIGHT OWNER. COPYRIGHT INFRINGERS WILL BE PROSECUTED TO THE FULL EXTENT ALLOWABLE BY LAW, UNDER THE FEDERAL COPYRIGHT STATUTE, 17 U.S.C. 101, ET AL.

109

N.E. 1/4 OF SEC. 28
S.E. 1/4 OF SEC. 28

A1,B -- P2b -- RR

109 99 0001 700

309.59 Ac.

111

S.W. 1/4 OF SEC. 28
S.E. 1/4 OF SEC. 28

SECTION 28
SECTION 27

107

EUREKA RD. — SECTION 28 / SECTION 33 — 66 FT. WD.

129

Date	6-1-41
Drawn by	KIRALY
Checked by	
Approved by	
Revised	2-25-44
	9-17-47
	6-11-51
	5-6-52
	11-16-56
	7-3-58
	2-4-59
	5-11-59
	3-25-60
	8-6-70
	12-22-70
	11-14-72
	4-21-78
	6-23-83
	5-6-85
	9-6-90
	11-19-01

S.E. 1/4 SECTION 28

CITY OF ROMULUS

T. 3 S. R. 9 E.

WAYNE COUNTY, MICHIGAN

SCALE 1 INCH = 200 FEET

DEPARTMENT of MANAGEMENT and BUDGET
ASSESSMENT and EQUALIZATION DIVISION

© 2001 COUNTY OF WAYNE, STATE OF MICHIGAN

ALL RIGHTS RESERVED. NO PART OF THIS MAP MAY BE REPRODUCED OR TRANSMITTED IN ANY FORM OR BY ANY MEANS, WITHOUT PERMISSION IN WRITING, FROM THE COPYRIGHT OWNER. COPYRIGHT INFRINGERS WILL BE PROSECUTED TO THE FULL EXTENT ALLOWABLE BY LAW, UNDER THE FEDERAL COPYRIGHT STATUTE, 17 U.S.C. 101, ET AL.

80

NORTH—LINE — SECTION 20 — SECTION 29 — ROAD

120 | 74.83 | 120 | 120 | 60.02 | 33

RIGHT OF WAY

100

D1a1a1
990009
5.00 Ac.

EXPRESSWAY

D1a1b
990014
0.55 Ac.

D1a2
990015
0.54 Ac.

D1
a1a2b
990011
1.85Ac.

A1a2a2
99 0002704
11.49 Ac.

A1a1a, 2a1a
99 0001 701
5.28 Ac.

HALE CREEK DRAIN

120 FT. WD.

A1a1b -- C1
99 0001 702

NET 47.89 Ac.
ROAD 1.99 Ac.
TOTAL 49.88 Ac.

66 — FT. — WD.

SEC. 29 — N.W. 1/4 of SEC. 29 — N.E. 1/4 of SEC. 29

114

D1a1a2a, D2a1
99 0010 700
38.21 Ac.

C2
990007
20.70 Ac.

CHESAPEAKE AND OHIO RAILROAD

I - 275

WEST PERIPHERY ROAD

SECTION 29 — SECTION 28

WAHRMAN — RD

110

N.E. 1/4 of SEC. 29
S.E. 1/4 of SEC. 29

33

116

Date	6-1-41
Drawn by	Fleming
Checked by	
Approved by	
Revised	8-12-46
	9-18-47
	1-8-54
	7-29-55
	1-13-61
	6-2-66
	6-26-69
	8-6-70
	8-29-72
	6-23-83
	9-6-90
	8-21-92
	6-29-93
	6-15-94
	4-11-96
	10-2-00
	11-28 01
	12-21-07
	2-22-10

N.E. 1/4 SECTION 29

CITY OF ROMULUS

T. 3 S. R. 9 E.

WAYNE COUNTY, MICHIGAN

SCALE 1 INCH = 200 FEET

DEPARTMENT of MANAGEMENT and BUDGET
ASSESSMENT and EQUALIZATION DIVISION

© 2010 COUNTY OF WAYNE, STATE OF MICHIGAN

ALL RIGHTS RESERVED. NO PART OF THIS MAP MAY BE REPRODUCED OR TRANSMITTED IN ANY FORM OR BY ANY MEANS, WITHOUT PERMISSION IN WRITING, FROM THE COPYRIGHT OWNER. COPYRIGHT INFRINGERS WILL BE PROSECUTED TO THE FULL EXTENT ALLOWABLE BY LAW, UNDER THE FEDERAL COPYRIGHT STATUTE, 17 U.S.C. 101, ET AL.

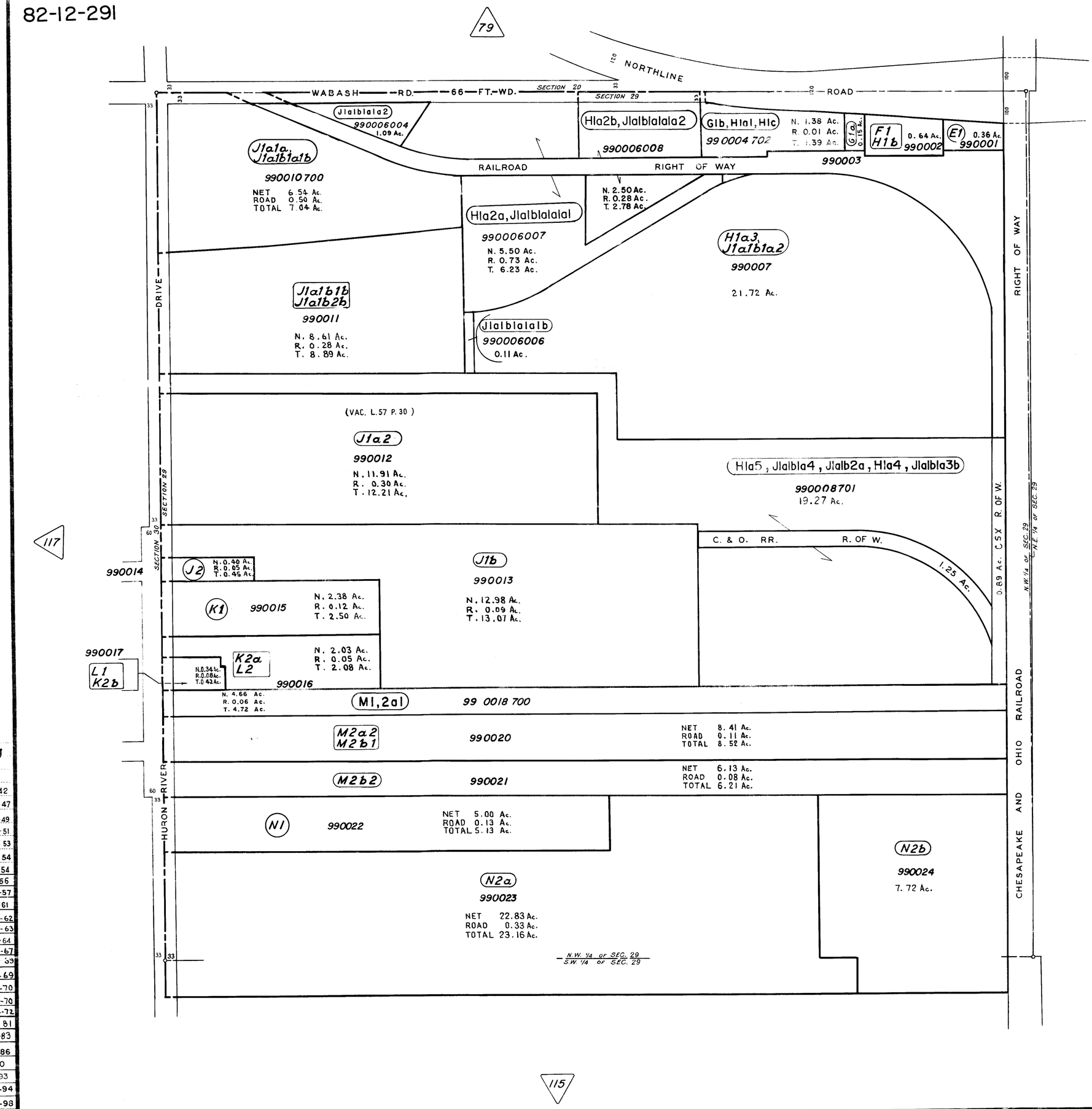

Date 6-1-41
Drawn by Fleming
Checked by
Approved by
Revised 9-9-42
9-18-47
12-16-49
6-11-51
1-7-53
6-9-54
11-19-54
11-16-56
8-26-57
12-26-61
7-25-62
3-6-63
5-29-64
2-20-67
1-13-69
6-27-69
8-6-70
10-26-70
11-14-72
11-20-81
6-23-83
4-30-86
9-6-90
6-29-93
6-16-94
10-14-98
8-29-06
3-2-10

N.W. 1/4 SECTION 29

CITY OF ROMULUS

T. 3 S. R. 9 E.

WAYNE COUNTY, MICHIGAN

SCALE 1 INCH = 200 FEET.

DEPARTMENT of MANAGEMENT and BUDGET
ASSESSMENT and EQUALIZATION DIVISION

© 2010 COUNTY OF WAYNE, STATE OF MICHIGAN

ALL RIGHTS RESERVED. NO PART OF THIS MAP MAY BE REPRODUCED OR TRANSMITTED IN ANY FORM OR BY ANY MEANS, WITHOUT PERMISSION IN WRITING, FROM THE COPYRIGHT OWNER. COPYRIGHT INFRINGERS WILL BE PROSECUTED TO THE FULL EXTENT ALLOWABLE BY LAW, UNDER THE FEDERAL COPYRIGHT STATUTE, 17 U.S.C. 101, ET AL.

114

116

120

126

N.W. 1/4 of SEC. 29
S.W. 1/4 of SEC. 29

N2a 114990023
NET 22.83 Ac.
ROAD 0.33 Ac.
TOTAL 23.16 Ac.

N2b
7.72 Ac.
114990024

P 990001
NET 9.58 Ac.
ROAD 0.12 Ac.
TOTAL 9.70 Ac.

Q 990002
NET 11.49 Ac.
ROAD 0.15 Ac.
TOTAL 11.64 Ac.

R 990003
9.76 Ac.

S1, T, U1a, U2a, Y1, Z
99 0004 700
NET 88.39 Ac.
ROAD 1.47 Ac.
TOTAL 89.86 Ac.

33 33 DRIVE 60 33 60

RIGHT OF WAY

S.W. 1/4 of SEC. 29
S.E. 1/4 of SEC. 29

SECTION 30
SECTION 29

33 HURON RIVER

U1b 990009 N. 0.94 Ac. R. 0.06 Ac. T. 1.00 Ac.

U2b 990011 N. 0.94 Ac. R. 0.06 Ac. T. 1.00 Ac.

V1a1 990012 N. 1.03 Ac. R. 0.08 Ac. T. 1.11 Ac.

V1a2 V1b1 990013 N. 1.03 Ac. R. 0.08 Ac. T. 1.11 Ac.

V1b2 990014 N. 0.73 Ac. R. 0.05 Ac. T. 0.78 Ac.

V1b3 990015 N. 1.24 Ac. R. 0.09 Ac. T. 1.33 Ac.

V2 990016 N. 0.93 Ac. R. 0.07 Ac. T. 1.00 Ac.

990017 V3a1 N. 0.38 Ac. R. 0.03 Ac. T. 0.41 Ac.
V3a2 N. 0.38 Ac. R. 0.03 Ac. T. 0.41 Ac.
V3a3a N. 0.89 Ac. R. 0.07 Ac. T. 0.96 Ac.
V3a3b V3b
990021 V3c N. 0.27 R. 0.03 Ac. T. 0.30 Ac.

W 990022
N. 2.38 Ac.
R. 0.12 Ac.
T. 2.50 Ac.

X1a1 99 0023 701
N. 2.11 Ac.
R. 0.11 Ac.
T. 2.22 Ac.

X1a2, X1b 99 0023 702
N. 2.64 Ac.
R. 0.14 Ac.
T. 2.78 Ac.

X2a1 990025001
NET 2.77 Ac.
ROAD 0.15 Ac.
TOTAL 2.92 Ac.

990025002 X2a2 X2b1
N. 1.44 Ac.
R. 0.08 Ac.
T. 1.52 Ac.

X2b2, Y2 99 0026 702
N. 4.34 Ac.
R. 0.23 Ac.
T. 4.57 Ac.

CHESAPEAKE AND OHIO RAILROAD

33 33 EUREKA 33 SECTION 29 SECTION 32 ROAD 33 33 90.67

60 33

990018 990019 990020
N. 0.33 Ac.
R. 0.08 Ac.
T. 0.41 Ac.

Date	6-1-41
Drawn by	Fleming
Checked by	
Approved by	
Revised	9-9-42
	9-17-47
	7-18-49
	3-27-53
	6-29-53
	11-19-54
	12-8-54
	7-26-55
	11-16-56
	8-26-57
	9-24-57
	1-13-61
	3-6-63
	5-29-64
	1-13-69
	8-6-70
	1-4-71
	3-1-72
	6-23-83
	9-6-90
	12-20-94
	10-4-00

S.W. 1/4 SECTION 29

CITY OF ROMULUS

T. 3 S. R. 9 E.

WAYNE COUNTY, MICHIGAN

SCALE 1 INCH = 200 FEET

DEPARTMENT of MANAGEMENT and BUDGET
ASSESSMENT and EQUALIZATION DIVISION

© 2000 COUNTY OF WAYNE, STATE OF MICHIGAN

ALL RIGHTS RESERVED. NO PART OF THIS MAP MAY BE REPRODUCED OR TRANSMITTED IN ANY FORM OR BY ANY MEANS, WITHOUT PERMISSION IN WRITING, FROM THE COPYRIGHT OWNER. COPYRIGHT INFRINGERS WILL BE PROSECUTED TO THE FULL EXTENT ALLOWABLE BY LAW, UNDER THE FEDERAL COPYRIGHT STATUTE, 17 U.S.C. 101, ET AL.

113

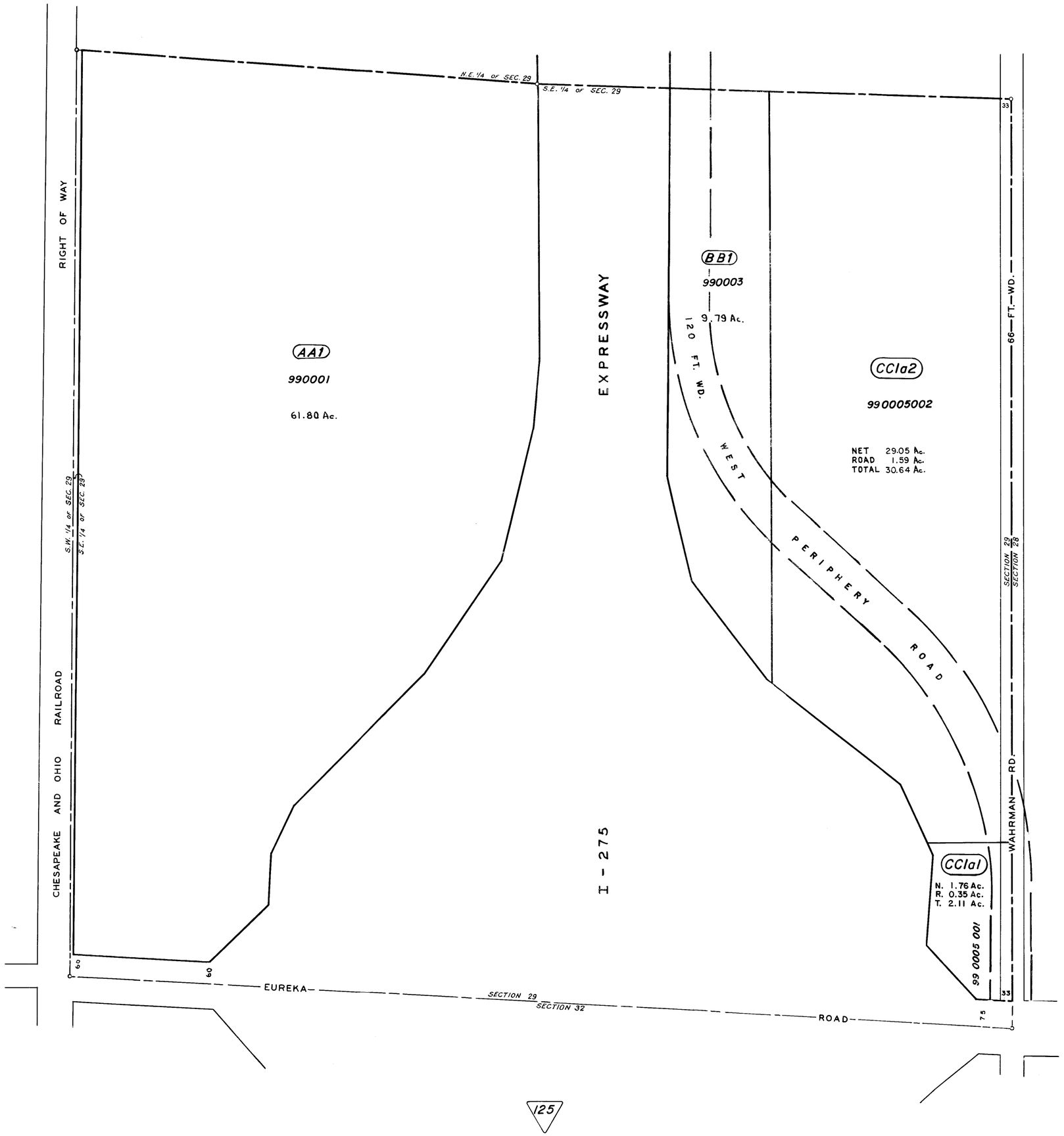

115

111

125

Date	6-1-41
Drawn by	Fleming
Checked by	
Approved by	
Revised	6-2-64
	6-30-69
	8-6-70
	3-1-72
	6-23-83
	5-6-85
	5-13-87
	9-6-90
	11-26-01

S.E. 1/4 SECTION 29

CITY OF ROMULUS

T. 3 S. R. 9 E.

WAYNE COUNTY, MICHIGAN

SCALE 1 INCH = 200 FEET

DEPARTMENT of MANAGEMENT and BUDGET
ASSESSMENT and EQUALIZATION DIVISION

© 2001 COUNTY OF WAYNE, STATE OF MICHIGAN

ALL RIGHTS RESERVED. NO PART OF THIS MAP MAY BE REPRODUCED OR TRANSMITTED IN ANY FORM OR BY ANY MEANS, WITHOUT PERMISSION IN WRITING, FROM THE COPYRIGHT OWNER. COPYRIGHT INFRINGERS WILL BE PROSECUTED TO THE FULL EXTENT ALLOWABLE BY LAW, UNDER THE FEDERAL COPYRIGHT STATUTE, 17 U.S.C. 101, ET AL.

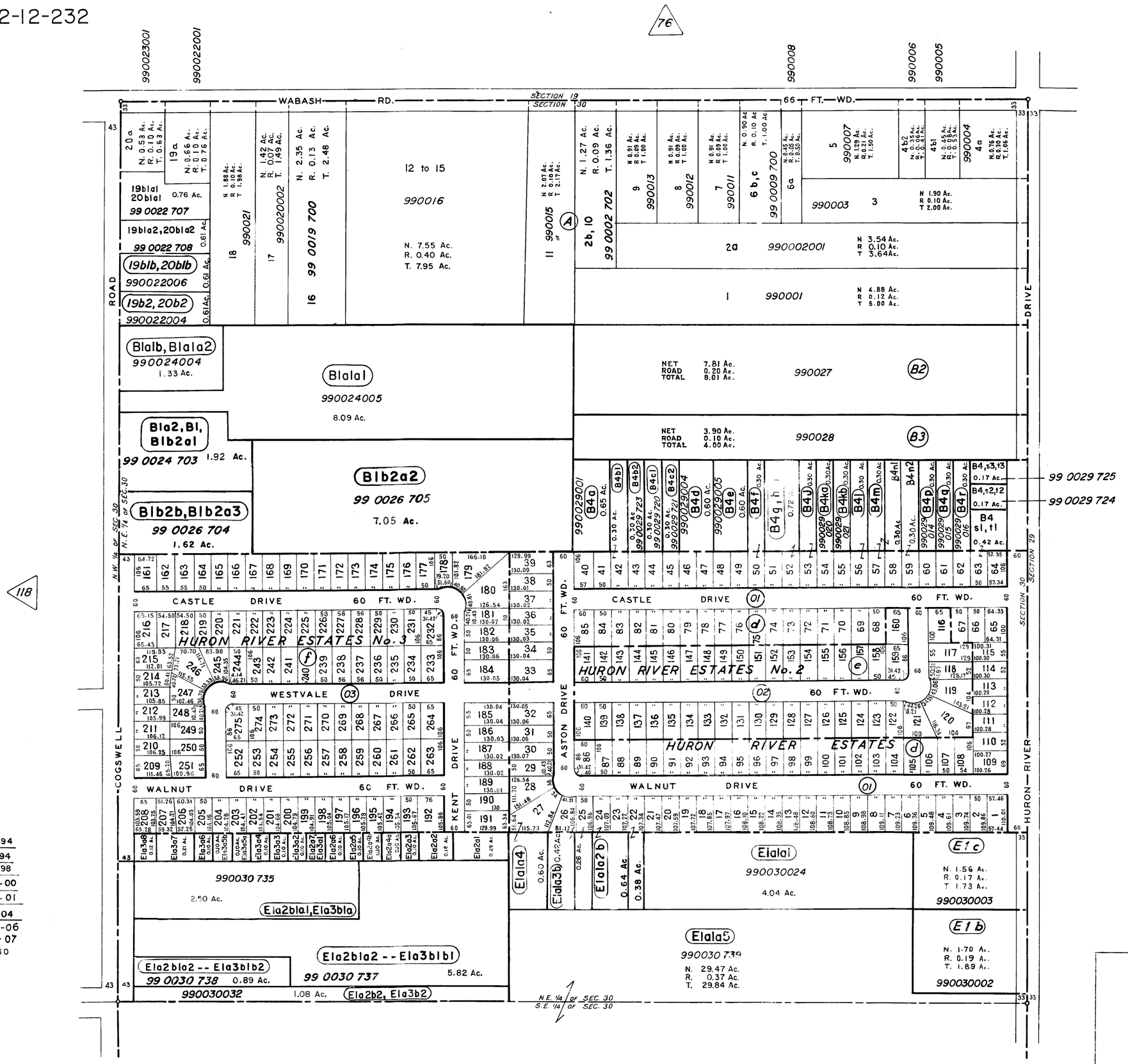

Date	6-1-41
Drawn by	Unger Fleming
Checked by	
Approved by	
Revised	9-9-42
	9-10-46
	2-26-48
	9-5-51
	1-9-58
	1-6-60
	3-8-62
	6-20-63
	5-5-64
	8-6-70
	9-2-71
	4-9-76
	11-4-76
	4-11-78
	5-25-79
	4-25-80
	6-23-83
	2-20-84
	4-16-85
	4-30-86
	4-15-87
	5-15-87
	6-21-88
	10-4-89
	8-27-90
	7-16-91
	6-29-93
	6-17-94
	12-21-94
	10-14-98
	10-12-00
	11-27-01
	1-29-04
	8-29-06
	11-2-07
	3-3-10

N.E. 1/4 SECTION 30

CITY OF ROMULUS

T. 3 S. R. 9 E.

WAYNE COUNTY, MICHIGAN

SCALE 1 INCH = 200 FEET

DEPARTMENT of MANAGEMENT and BUDGET
ASSESSMENT and EQUALIZATION DIVISION

© 2010 COUNTY OF WAYNE, STATE OF MICHIGAN

ALL RIGHTS RESERVED. NO PART OF THIS MAP MAY BE REPRODUCED OR TRANSMITTED IN ANY FORM OR BY ANY MEANS, WITHOUT PERMISSION IN WRITING, FROM THE COPYRIGHT OWNER. COPYRIGHT INFRINGERS WILL BE PROSECUTED TO THE FULL EXTENT ALLOWABLE BY LAW, UNDER THE FEDERAL COPYRIGHT STATUTE, 17 U.S.C. 101, ET AL.

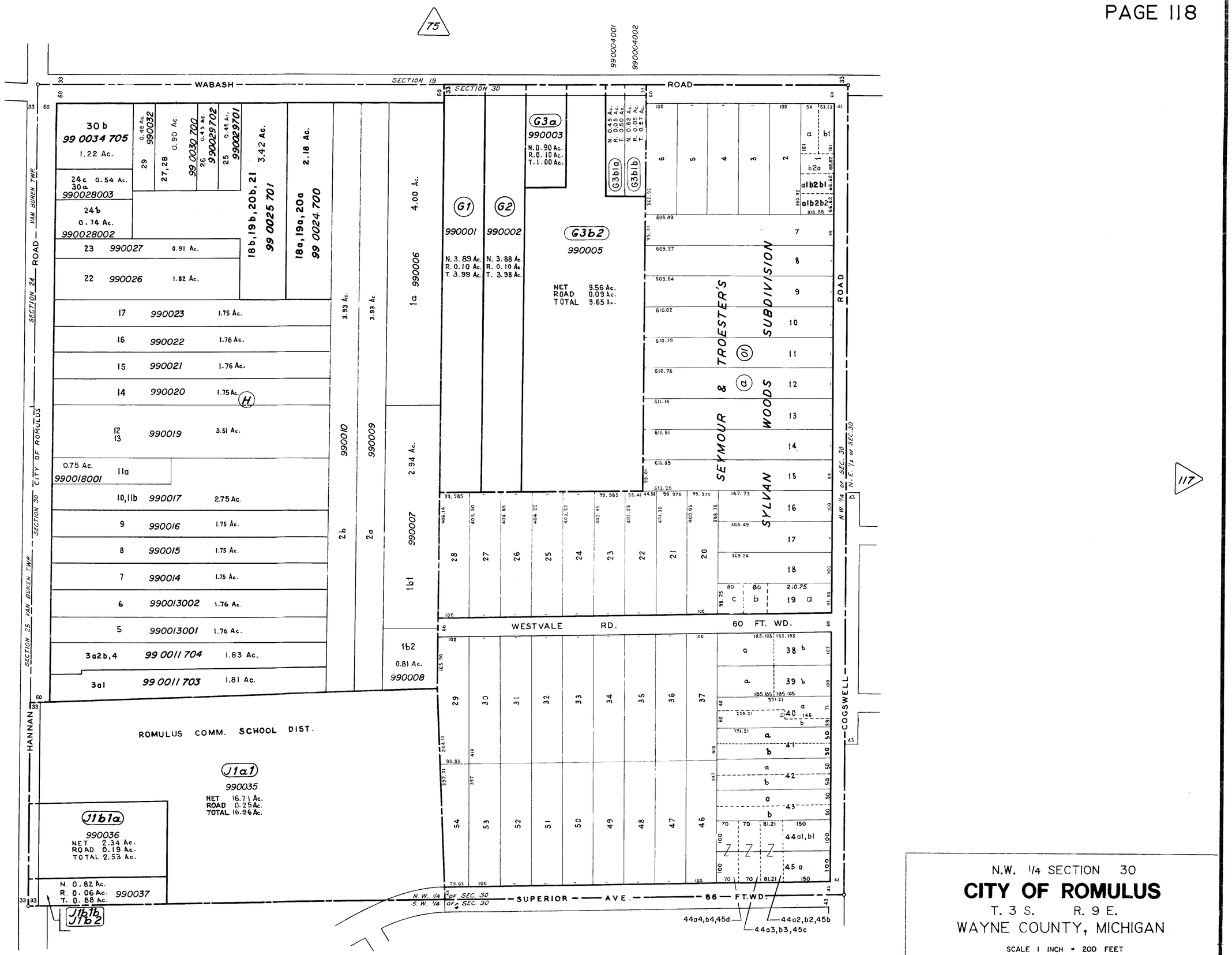

Date	6-1-41
Drawn by	Unger Fleming
Checked by	
Approved by	
Revised	6-30-42 / 6-30-93
	6-19-45 / 4-18-97
	9-16-47 / 10-14-98
	9-23-53 / 2-2-04
	11-19-54 / 8-29-06
	11-16-56 / 12-19-07, 2-22-10
	8-26-58
	8-12-59
	3-25-60
	12-27-61
	6-2-66
	2-20-67
	3-13-68
	1-13-69
	8-6-70
	10-10-72
	5-17-73
	5-7-75
	4-9-76
	4-1-77
	4-17-78
	9-13-78
	5-29-79
	6-23-83
	9-6-90
	7-16-91
	8-17-92

N.W. 1/4 SECTION 30

CITY OF ROMULUS

T. 3 S. R. 9 E.

WAYNE COUNTY, MICHIGAN

SCALE 1 INCH = 200 FEET

DEPARTMENT of MANAGEMENT and BUDGET
ASSESSMENT and EQUALIZATION DIVISION

© 2010 COUNTY OF WAYNE, STATE OF MICHIGAN

ALL RIGHTS RESERVED. NO PART OF THIS MAP MAY BE REPRODUCED OR TRANSMITTED IN ANY FORM OR BY ANY MEANS, WITHOUT PERMISSION IN WRITING, FROM THE COPYRIGHT OWNER. COPYRIGHT INFRINGERS WILL BE PROSECUTED TO THE FULL EXTENT ALLOWABLE BY LAW, UNDER THE FEDERAL COPYRIGHT STATUTE, 17 U.S.C. 101, ET AL.

118

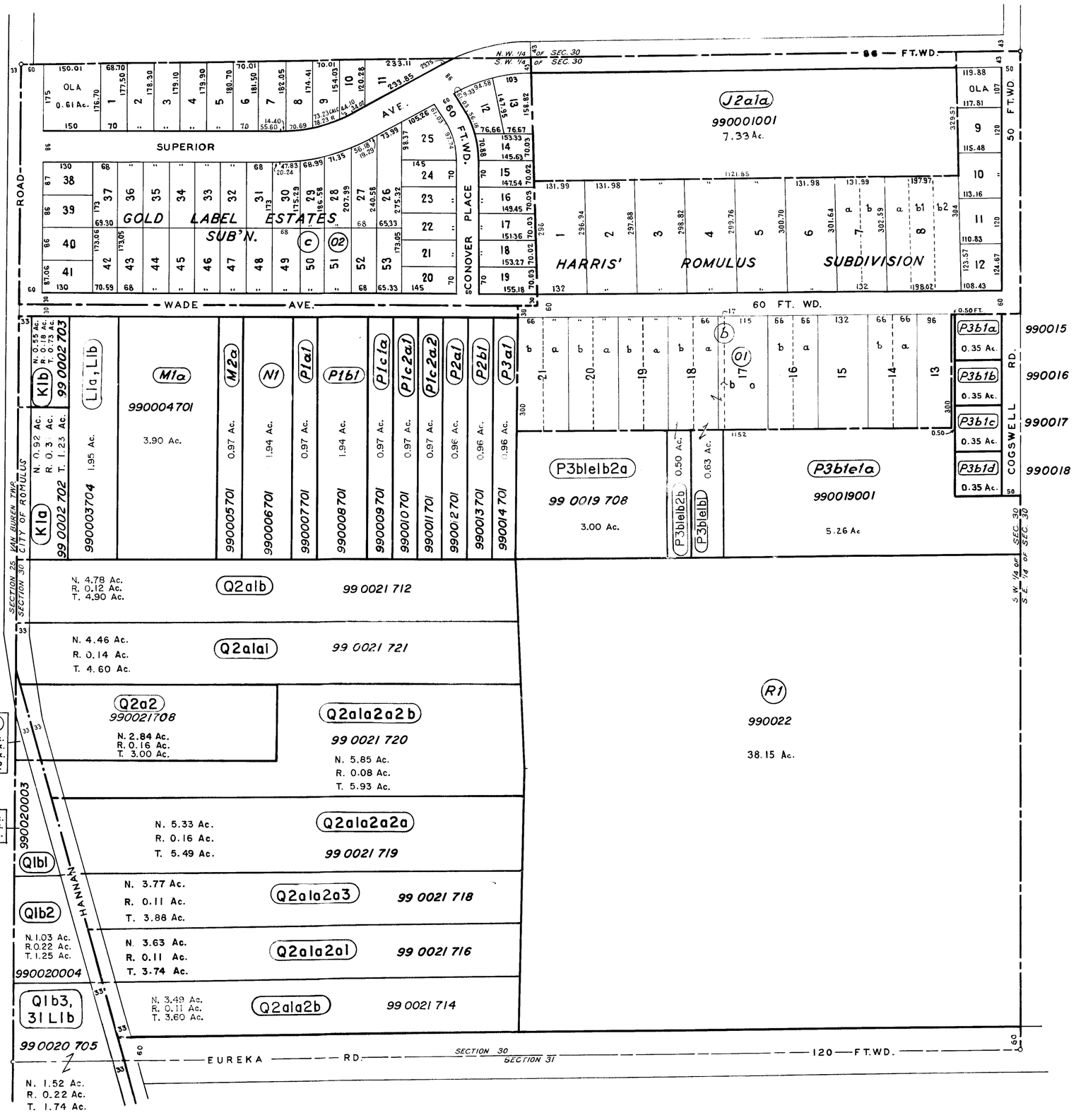

120

122

Date	6-1-41
Drawn by	Fleming
Checked by	
Approved by	
Revised	6-19-45
	9-16-47
	9-11-52
	3-23-53
	9-24-53
	1-27-55
	7-13-55
	7-24-57
	10-22-57
	3-26-58
	7-3-58
	5-11-59
	8-12-59
	1-28-60
	3-25-60
	2-1-61
	7-25-62
	3-5-63
	9-13-63
	9-25-63
	2-13-65
	2-20-67
	1-13-69
	8-6-70
	11-5-71
	5-17-73
	10-24-74
	11-14-74
	6-23-83
	4-30-86
	5-15-87
	6-21-88
	10-4-89
	8-28-90
	7-16-91
	8-18-92
	6-30-93
	4-11-96
	4-23-97
	10-14-98
	10-6-00
	11-27-01
	12-19-07
	2-22-10

S.W. 1/4 SECTION 30

CITY OF ROMULUS

T. 3 S. R. 9 E.

WAYNE COUNTY, MICHIGAN

SCALE 1 INCH = 200 FEET

DEPARTMENT of MANAGEMENT and BUDGET
ASSESSMENT and EQUALIZATION DIVISION

© 2010 COUNTY OF WAYNE, STATE OF MICHIGAN

ALL RIGHTS RESERVED. NO PART OF THIS MAP MAY BE REPRODUCED OR TRANSMITTED IN ANY FORM OR BY ANY MEANS, WITHOUT PERMISSION IN WRITING, FROM THE COPYRIGHT OWNER. COPYRIGHT INFRINGERS WILL BE PROSECUTED TO THE FULL EXTENT ALLOWABLE BY LAW, UNDER THE FEDERAL COPYRIGHT STATUTE, 17 U.S.C. 101, ET AL.

S.E. 1/4 SECTION 30

CITY OF ROMULUS

T. 3 S. R. 9 E.

WAYNE COUNTY, MICHIGAN

SCALE 1 INCH = 200 FEET

DEPARTMENT of MANAGEMENT and BUDGET
ASSESSMENT and EQUALIZATION DIVISION

© 2004 COUNTY OF WAYNE, STATE OF MICHIGAN

ALL RIGHTS RESERVED. NO PART OF THIS MAP MAY BE REPRODUCED OR TRANSMITTED IN ANY FORM OR BY ANY MEANS, WITHOUT PERMISSION IN WRITING, FROM THE COPYRIGHT OWNER. COPYRIGHT INFRINGERS WILL BE PROSECUTED TO THE FULL EXTENT ALLOWABLE BY LAW, UNDER THE FEDERAL COPYRIGHT STATUTE, 17 U.S.C. 101, ET AL.

Date 6-1-41
Drawn by Fleming
Checked by
Approved by
Revised 9-9-42
8-12-46
7-3-58
2-3-64
2-20-67
3-14-68
8-6-70
9-2-71
4-9-76
11-4-76
5-30-79
4-25-80
11-23-81
6-23-83
5-6-85
4-16-87
9-6-90
7-16-91
10-6-00
2-2-04

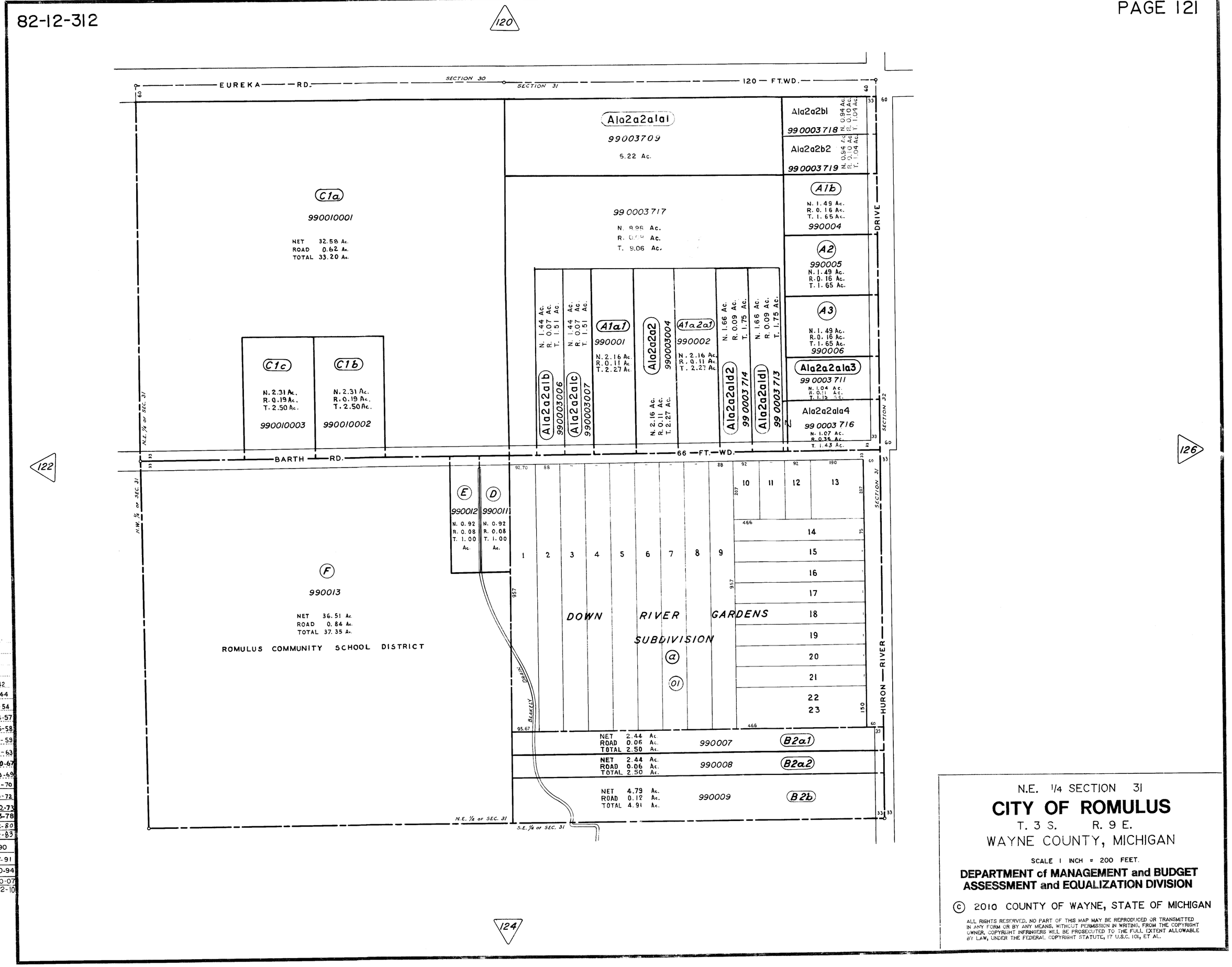

Date 6-1-41
Drawn by Abrams
Checked by
Approved by
Revised 9-9-42
9-7-44
11-19-54
9-24-57
8-26-58
5-11-59
3-5-63
2-20-67
6-30-69
8-6-70
5-8-72
6-12-73
9-13-78
4-28-80
6-24-83
9-6-90
7-17-91
6-20-94
12-20-07
2-22-10

N.E. 1/4 SECTION 31

CITY OF ROMULUS

T. 3 S. R. 9 E.

WAYNE COUNTY, MICHIGAN

SCALE 1 INCH = 200 FEET.

DEPARTMENT of MANAGEMENT and BUDGET
ASSESSMENT and EQUALIZATION DIVISION

© 2010 COUNTY OF WAYNE, STATE OF MICHIGAN

ALL RIGHTS RESERVED. NO PART OF THIS MAP MAY BE REPRODUCED OR TRANSMITTED IN ANY FORM OR BY ANY MEANS, WITHOUT PERMISSION IN WRITING, FROM THE COPYRIGHT OWNER. COPYRIGHT INFRINGERS WILL BE PROSECUTED TO THE FULL EXTENT ALLOWABLE BY LAW, UNDER THE FEDERAL COPYRIGHT STATUTE, 17 U.S.C. 101, ET AL.

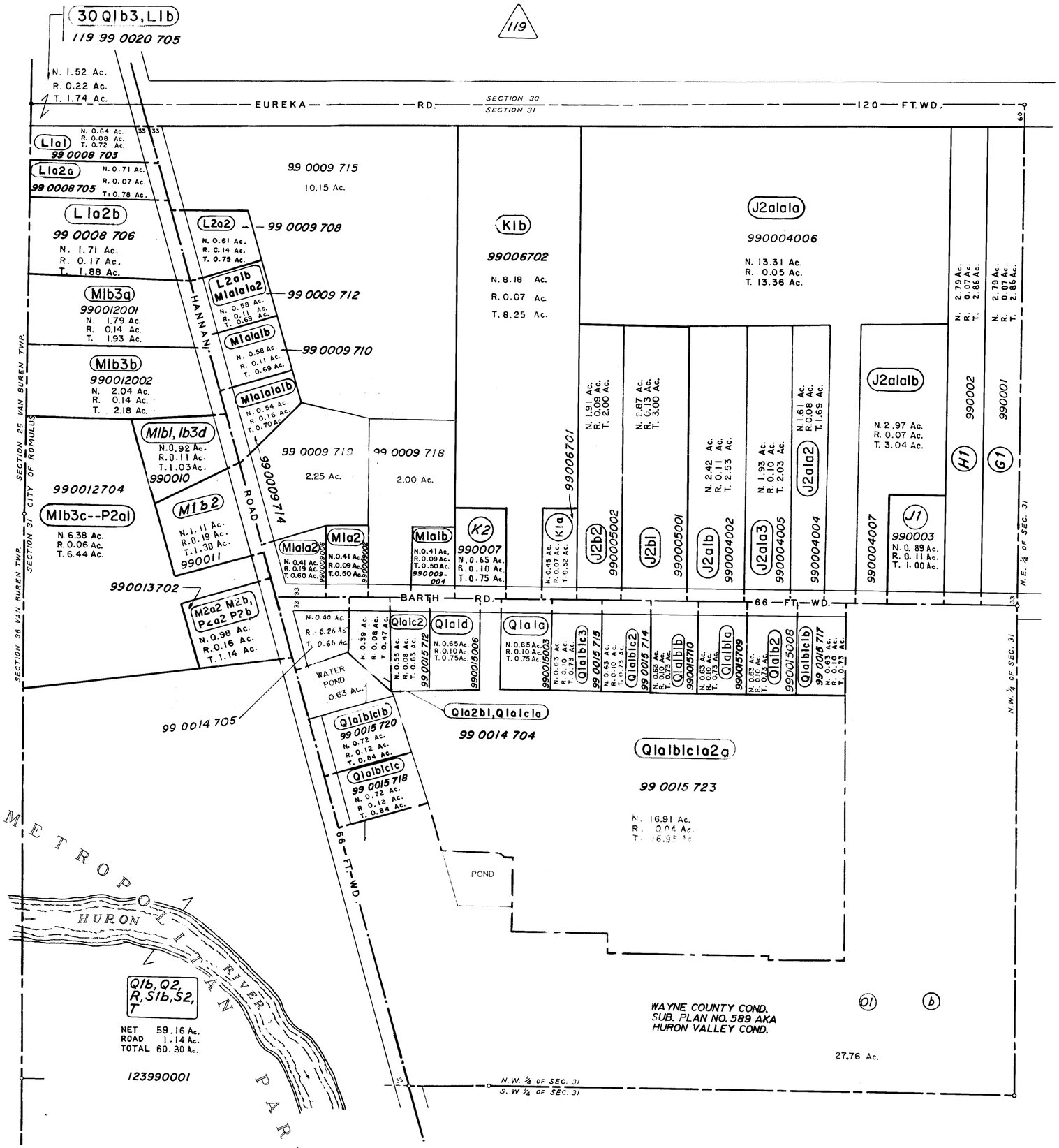

Date 6-1-41
Drawn by Unger
Checked by
Approved by
Revised 2-25-44

5-11-48	4-11-96
7-18-49	4-24-97
3-23-53	10-15-98
7-7-58	10-6-00
3-25-60	11-30-01
12-27-61	5-22-04
3-6-63	12-18-07
9-3-64	1-22-10
2-20-67	
8-6-70	
5-17-73	
5-30-79	
4-28-80	
3-10-81	
6-24-83	
2-22-84	
4-18-85	
5-22-86	
4-15-87	
5-15-87	
6-22-88	
10-5-89	
8-29-90	
7-17-91	
8-19-92	
6-22-94	
7-20-95	

N.W. 1/4 SECTION 31

CITY OF ROMULUS

T. 3 S. R. 9 E.

WAYNE COUNTY, MICHIGAN

SCALE 1 INCH = 200 FEET

DEPARTMENT of MANAGEMENT and BUDGET
ASSESSMENT and EQUALIZATION DIVISION

© 2010 COUNTY OF WAYNE, STATE OF MICHIGAN

ALL RIGHTS RESERVED. NO PART OF THIS MAP MAY BE REPRODUCED OR TRANSMITTED IN ANY FORM OR BY ANY MEANS, WITHOUT PERMISSION IN WRITING, FROM THE COPYRIGHT OWNER. COPYRIGHT INFRINGERS WILL BE PROSECUTED TO THE FULL EXTENT ALLOWABLE BY LAW, UNDER THE FEDERAL COPYRIGHT STATUTE, 17 U.S.C. 101, ET AL..

122

124

SECTION 36 VAN BUREN TWP.
SECTION 31 CITY OF ROMULUS

SECTION 31 CITY OF ROMULUS
SECTION 6 HURON TWP.

S.W. 1/4 OF SEC. 31
S.E. 1/4 OF SEC. 31

N.W. 1/4 OF SEC. 31
S.W. 1/4 OF SEC. 31

HURON RIVER

HURON RIVER

HANNAN RD.

66 FT. WD.

PENNSYLVANIA RD. — 93 FT. WD.

990001
Q1b,Q2,
R,S1b,S2,
T

NET 59.16 Ac.
ROAD 1.14 Ac.
TOTAL 60.30 Ac.

U
N. 0.23 Ac.
R. 0.05 Ac.
T. 0.28 Ac.
990008

V
990009
N. 10.93 Ac.
R. 0.20 Ac.
T. 11.13 Ac.

N. 0.50 Ac.
R. 0.08 Ac.
T. 0.58 Ac.

S1a1a
990002001

N. 5.55 Ac.
R. 0.13 Ac.
T. 5.68 Ac.
W1
99 0010 700

N. 1.27 Ac.
R. 0.13 Ac.
T. 1.40 Ac.
S1a1b
990002002

N. 4.88 Ac.
R. 0.12 Ac.
T. 5.00 Ac.
W2
99 0010 701

X1a
99001!
N. 9.22 Ac.
R. 0.17 Ac.
T. 9.39 Ac.

S1a2a1
99 0003 703
N. 4.70 Ac.
R. 0.16 Ac.
T. 4.86 Ac.

990012
X1b
N. 0.53 Ac.
R. 0.08 Ac.
T. 0.61 Ac.

S1a2a2
99 0003 704
N. 2.91 Ac.
R. 0.09 Ac.
T. 3.00 Ac.

990003002
S1a2b
N. 1.83 Ac.
R. 0.17 Ac.
T. 2.00 Ac.

NET 5.23 Ac.
ROAD 0.20 Ac.
TOTAL 5.43 Ac.
990013001
X2a1a
X2a2a1

X2a1b,X2a2a2a
99 0013 705
N. 3.70 Ac.
R. 0.08 Ac.
T. 3.78 Ac.

S1a3a1a1a,X2a2b1,X2b1a1a
99 0004 706
N. 4.45 Ac.
R. 0.26 Ac.
T. 4.71 Ac.

X2a2a2b
990013704
N. 7.06 Ac.
R. 0.17 Ac.
T. 7.23 Ac.

S1a3a1a2,a1b,X2b1a2
N. 0.39 Ac.
R. 0.10 Ac.
T. 0.49 Ac.
99 0004 705

S1a3a1a1b,X2a2b2,X2b1a1b
99 0004 707
4.82 Ac.

X2a2a3
X2b4a1a
990007003
N. 10.64 Ac.
R. 0.34 Ac.
T. 10.98 Ac.

S1a3b--
X2b4a2
990005
N. 4.13 Ac.
R. 0.39 Ac.
T. 4.52 Ac.

S1a3a2,S1a4a1a,X2b1b
N. 5.47 Ac.
R. 0.05 Ac.
T. 5.52 Ac.
990006003

X2b4a1b,4b
990007004
N. 12.28 Ac.
R. 0.64 Ac.
T. 12.92 Ac.

S1a4a1b
990006004
3.50 Ac.

S1a4a1c
X2b4a3
990007001
N. 4.12 Ac.
R. 0.39 Ac.
T. 4.51 Ac.

S1a4a1c
990006005
3.50 Ac.

X2b4a1c
990007005
N. 1.68 Ac.
R. 0.40 Ac.
T. 2.08 Ac.

S1a4a2
X2b3
990006002
4.00 Ac.

Date	6-1-41
Drawn by	KIRALY
Checked by	
Approved by	
Revised	9-9-42
	10-17-44
	5-11-48
	3-23-53
	9-24-57
	10-22-57
	3-25-60
	2-21-67
	3-14-68
	6-30-69
	8-6-70
	11-15-72
	6-12-73
	2-2-76
	9-13-78
	5-30-79
	6-24-83
	9-17-84
	5-15-87
	10-5-89
	9-6-90
	7-17-91
	6-23-94
	12-21-94
	4-17-96
	10-13-00

S.W. 1/4 SECTION 31

CITY OF ROMULUS

T. 3 S. R. 9 E.

WAYNE COUNTY, MICHIGAN

SCALE 1 INCH = 200 FEET

DEPARTMENT of MANAGEMENT and BUDGET
ASSESSMENT and EQUALIZATION DIVISION

© 2000 COUNTY OF WAYNE, STATE OF MICHIGAN

ALL RIGHTS RESERVED. NO PART OF THIS MAP MAY BE REPRODUCED OR TRANSMITTED IN ANY FORM OR BY ANY MEANS, WITHOUT PERMISSION IN WRITING, FROM THE COPYRIGHT OWNER. COPYRIGHT INFRINGERS WILL BE PROSECUTED TO THE FULL EXTENT ALLOWABLE BY LAW, UNDER THE FEDERAL COPYRIGHT STATUTE, 17 U.S.C. 101, ET AL.

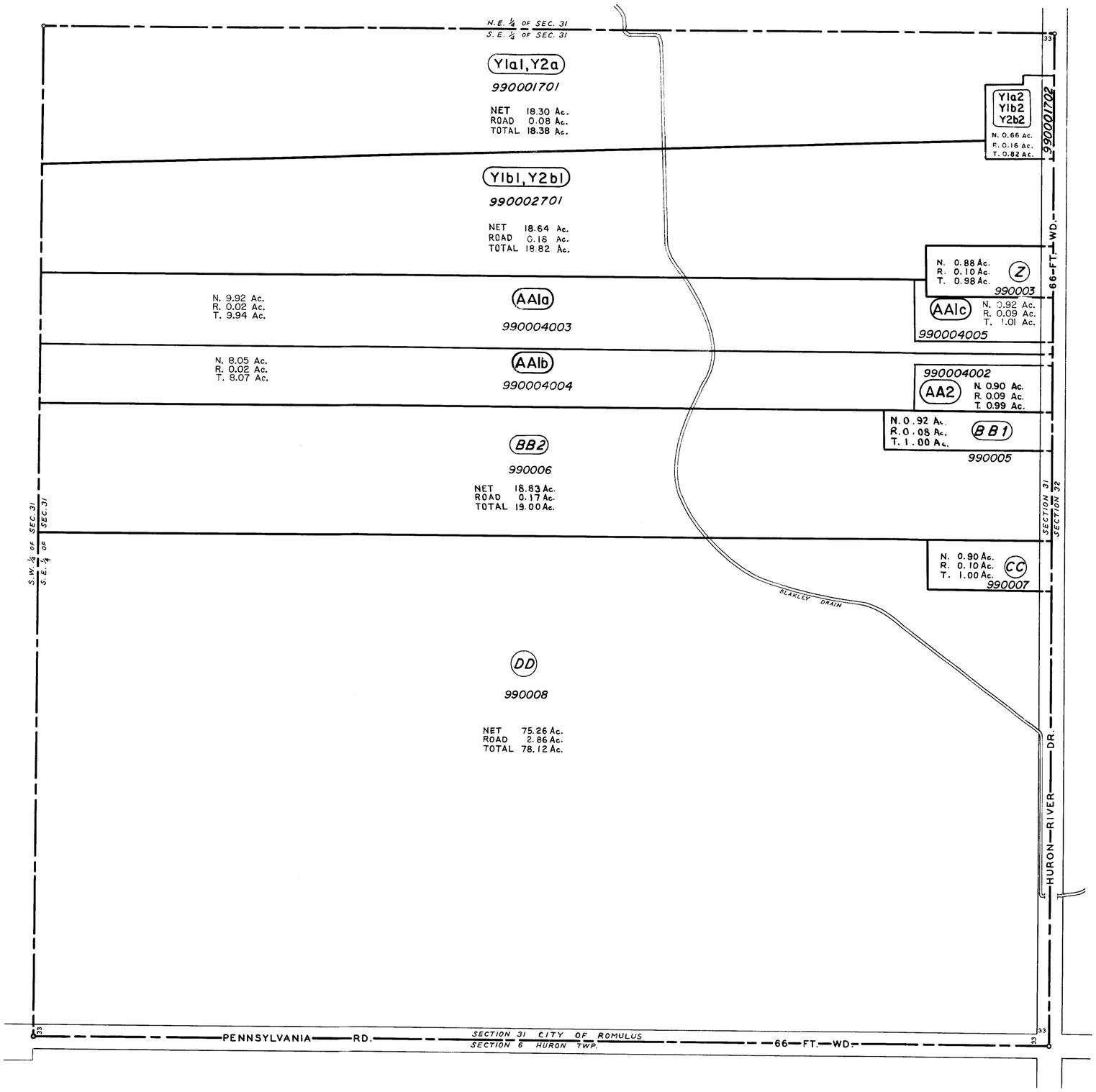

123

127

Date	6-1-41
Drawn by	KIRALY
Checked by	
Approved by	
Revised	6-19-45
	3-24-53
	1-13-69
	8-6-70
	4-11-78
	6-24-83
	10-6-89
	9-6-90
	7-18-91

S.E. 1/4 SECTION 31

CITY OF ROMULUS

T. 3 S. R. 9 E.

WAYNE COUNTY, MICHIGAN

SCALE 1 INCH = 200 FEET

DEPARTMENT of MANAGEMENT and BUDGET
ASSESSMENT and EQUALIZATION DIVISION

© 1991 COUNTY OF WAYNE, STATE OF MICHIGAN

ALL RIGHTS RESERVED. NO PART OF THIS MAP MAY BE REPRODUCED OR TRANSMITTED IN ANY FORM OR BY ANY MEANS, WITHOUT PERMISSION IN WRITING, FROM THE COPYRIGHT OWNER. COPYRIGHT INFRINGERS WILL BE PROSECUTED TO THE FULL EXTENT ALLOWABLE BY LAW, UNDER THE FEDERAL COPYRIGHT STATUTE, 17 U.S.C. 101, ET AL.

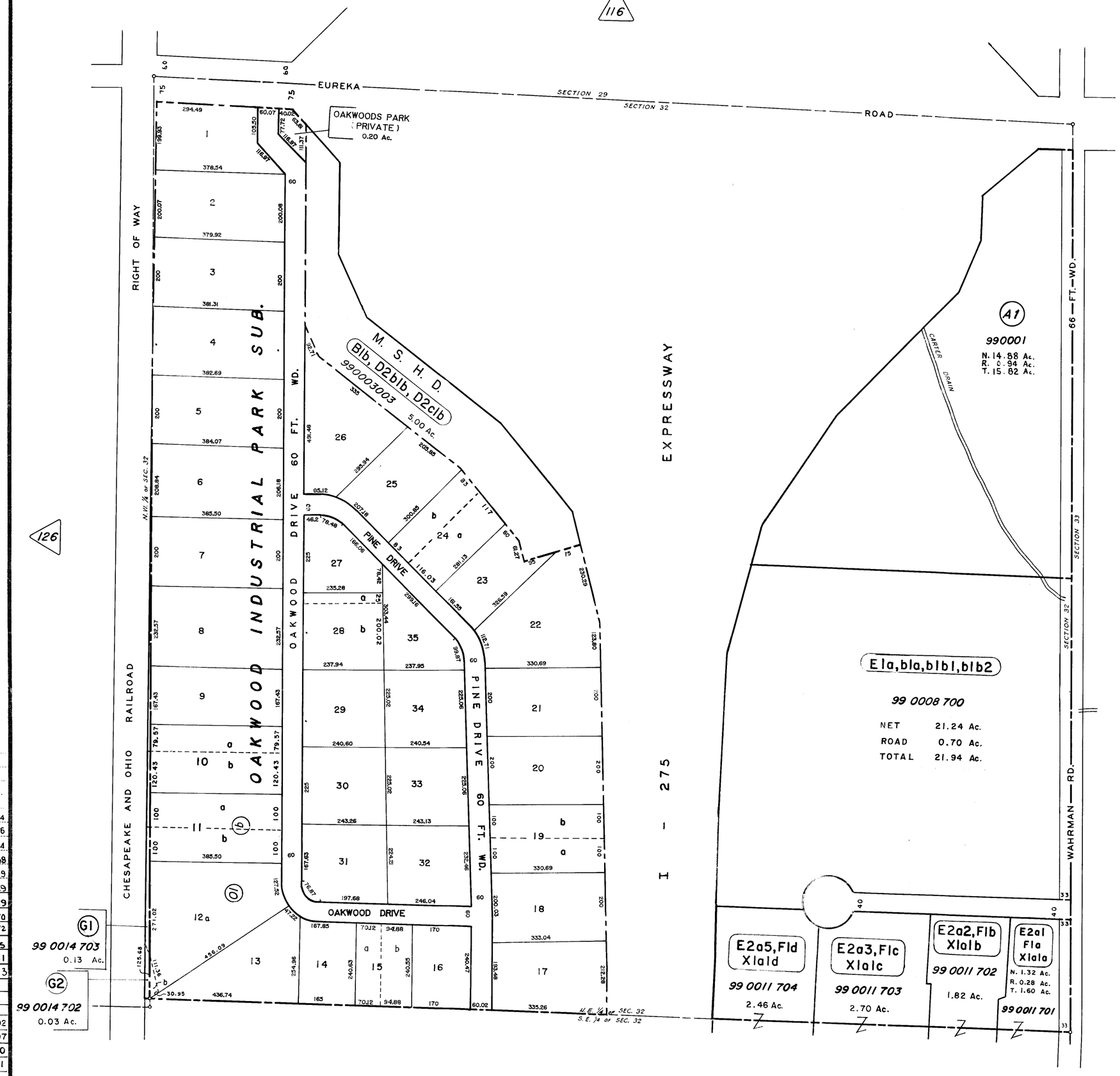

Date	6-1-41.
Drawn by	Abrams
Checked by	
Approved by	
Revised	9-9-42
	2-25-44
	8-12-46
	9-3-64
	3-14-68
	1-13-69
	6-30-69
	1-1-69
	8-6-70
	11-15-72
	5-2-75
	12-23-81
	6-23-83
	5-1-86
	9-6-90
	5-24-91
	8-20-92
	4-25-97
	10-10-00
	12-3-01

N.E. 1/4 SECTION 32

CITY OF ROMULUS

T. 3 S. R. 9 E.

WAYNE COUNTY, MICHIGAN

SCALE 1 INCH = 200 FEET

DEPARTMENT of MANAGEMENT and BUDGET
ASSESSMENT and EQUALIZATION DIVISION

© 2001 COUNTY OF WAYNE, STATE OF MICHIGAN

ALL RIGHTS RESERVED. NO PART OF THIS MAP MAY BE REPRODUCED OR TRANSMITTED IN ANY FORM OR BY ANY MEANS, WITHOUT PERMISSION IN WRITING, FROM THE COPYRIGHT OWNER. COPYRIGHT INFRINGERS WILL BE PROSECUTED TO THE FULL EXTENT ALLOWABLE BY LAW, UNDER THE FEDERAL COPYRIGHT STATUTE, 17 U.S.C. 101, ET AL.

115

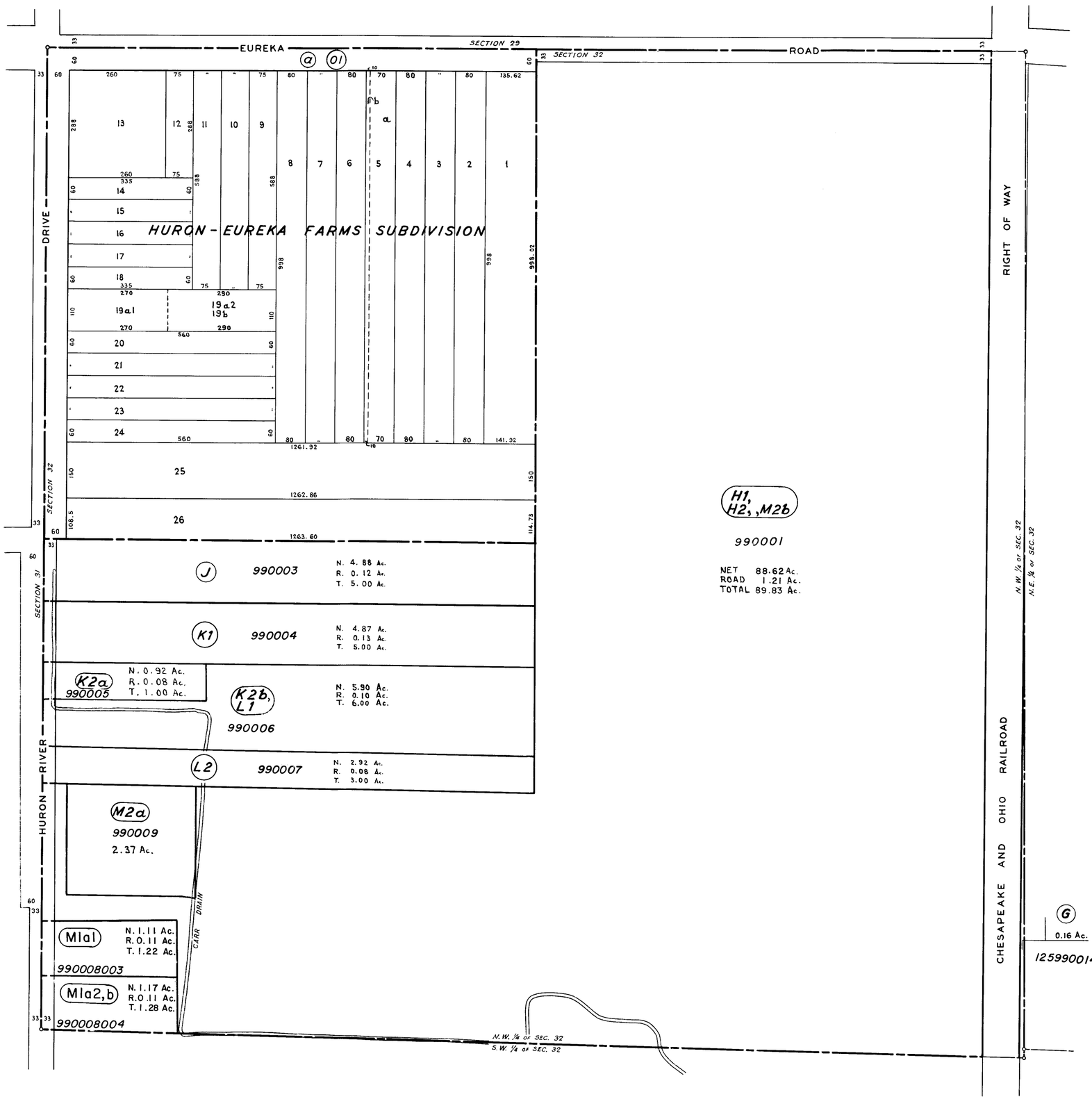

121

125

127

Date	6-1-41
Drawn by	Abrams
Checked by	
Approved by	
Revised	6-4-48
	7-14-55
	3-7-63
	12-28-64
	6-2-66
	8-6-70
	8-25-70
	3-16-71
	4-30-80
	1-5-81
	6-23-83
	5-15-87
	9-6-90

N.W. 1/4 SECTION 32

CITY OF ROMULUS

T. 3 S. R. 9 E.

WAYNE COUNTY, MICHIGAN

SCALE 1 INCH = 200 FEET

DEPARTMENT of MANAGEMENT and BUDGET
ASSESSMENT and EQUALIZATION DIVISION

© 1990 COUNTY OF WAYNE, STATE OF MICHIGAN.

ALL RIGHTS RESERVED. NO PART OF THIS MAP MAY BE REPRODUCED OR TRANSMITTED IN ANY FORM OR BY ANY MEANS, WITHOUT PERMISSION IN WRITING, FROM THE COPYRIGHT OWNER. COPYRIGHT INFRINGERS WILL BE PROSECUTED TO THE FULL EXTENT ALLOWABLE BY LAW, UNDER THE FEDERAL COPYRIGHT STATUTE, 17 U.S.C. 101, ET AL.

126

124

128

N.W. 1/4 of SEC. 32

S.W. 1/4 of SEC. 32

33

66 — FT. — WD.

N. 4.14 Ac.
R. 0.11 Ac.
T. 4.25 Ac.

N1 — 990001001

N. 4.15 Ac.
R. 0.10 Ac.
T. 4.25 Ac.

N2 — 990001002

P
990002
NET 11.00 Ac.
ROAD 0.29 Ac.
TOTAL 11.29 Ac.

Q1 — 990003 — NET 3.79 Ac. ROAD 0.10 Ac. TOTAL 3.89 Ac.

Q2 — 990004 — NET 4.10 Ac. ROAD 0.11 Ac. TOTAL 4.21 Ac.

990005 Q3a — N. 1.77Ac. R. 0.05 Ac. T. 1.82 Ac.

Q3b — 990006 — NET 3.84 Ac. ROAD 0.10 Ac. TOTAL 3.94 Ac.

Q4a — 990007001 — N. 2.94 Ac. R. 0.07 Ac. T. 3.01 Ac.

Q4b — 990007002 — N. 2.68 Ac. R. 0.07 Ac. T. 2.75 Ac.

R1 — 990008 — N. 1.90 Ac. R. 0.10 Ac. T. 2.00 Ac.

R2 — 990009 — N. 4.75 Ac. R. 0.25 Ac. T. 5.00 Ac.

R3a — 990010 — N. 2.14 Ac. R. 0.11 Ac. T. 2.25 Ac.

R3b1a — 990011 — N. 1.44 Ac. R. 0.08 Ac. T. 1.52 Ac.

R3b1b1 — 990012 — N. 1.90 Ac. R. 0.10 Ac. T. 2.00 Ac.

R3b1b2 R3b2a — 990013 — N. 1.88 Ac. R. 0.10 Ac. T. 1.98 Ac.

R3 b2b1a — 990014 — N. 1.44 Ac. R. 0.41 Ac. T. 1.85 Ac.

R3 b2b1b — 990015 — N. 1.05 Ac. R. 0.11 Ac. T. 1.16 Ac.

NET 0.70 Ac. ROAD 0.08 Ac. TOTAL 0.78 Ac.

R3b2b2a2, 3b2b2b — 990017700 — N. 1.10 Ac. R. 0.12 Ac. T. 1.22 Ac.

R3b 2b2a1 — 990016

R4a — 99 0019 700 — N. 9.69 Ac. R. 0.25 Ac. T. 9.94 Ac.

R4b — 99 0019 701 — N. 9.67 Ac. R. 0.25 Ac. T. 9.92 Ac.

CARR DRAIN

S — 990020 — NET 70.99 Ac. ROAD 0.92 Ac. TOTAL 71.91 Ac.

RIGHT OF WAY

T1 — 990023701 — 0.35 Ac.

S.W. 1/4 of SEC. 32 — S.E. 1/4 of SEC. 32

T2 — 990023702 — N. 0.78 Ac. R. 0.02 Ac. T. 0.80 Ac.

BLAKELY DRAIN

CHESAPEAKE AND OHIO RAILROAD

HURON RIVER DRIVE

SECTION 31

SECTION 32

PENNSYLVANIA RD.

SECTION 32 CITY OF ROMULUS
SECTION 5 HURON TWP.

66 — FT. — WD.

Date	6-1-41.
Drawn by	Abrams
Checked by	
Approved by	
Revised	8-12-46
	9-29-47
	7-18-49
	4-6-50
	9-23-53
	11-19-54
	7-14-55
	11-16-56
	8-27-57
	8-25-58
	1-13-61
	5-18-61
	2-21-67
	8-6-70
	11-16-74
	9-14-78
	4-30-80
	3-10-81
	6-23-83
	5-15-87
	9-6-90
	7-18-91
	6-23-94
	10-10-00

S.W. 1/4 SECTION 32

CITY OF ROMULUS

T. 3 S. R. 9 E.

WAYNE COUNTY, MICHIGAN

SCALE 1 INCH = 200 FEET

DEPARTMENT of MANAGEMENT and BUDGET
ASSESSMENT and EQUALIZATION DIVISION

© 2000 COUNTY OF WAYNE, STATE OF MICHIGAN

ALL RIGHTS RESERVED. NO PART OF THIS MAP MAY BE REPRODUCED OR TRANSMITTED IN ANY FORM OR BY ANY MEANS, WITHOUT PERMISSION IN WRITING, FROM THE COPYRIGHT OWNER. COPYRIGHT INFRINGERS WILL BE PROSECUTED TO THE FULL EXTENT ALLOWABLE BY LAW, UNDER THE FEDERAL COPYRIGHT STATUTE, 17 U.S.C. 101, ET AL.

125

127

131

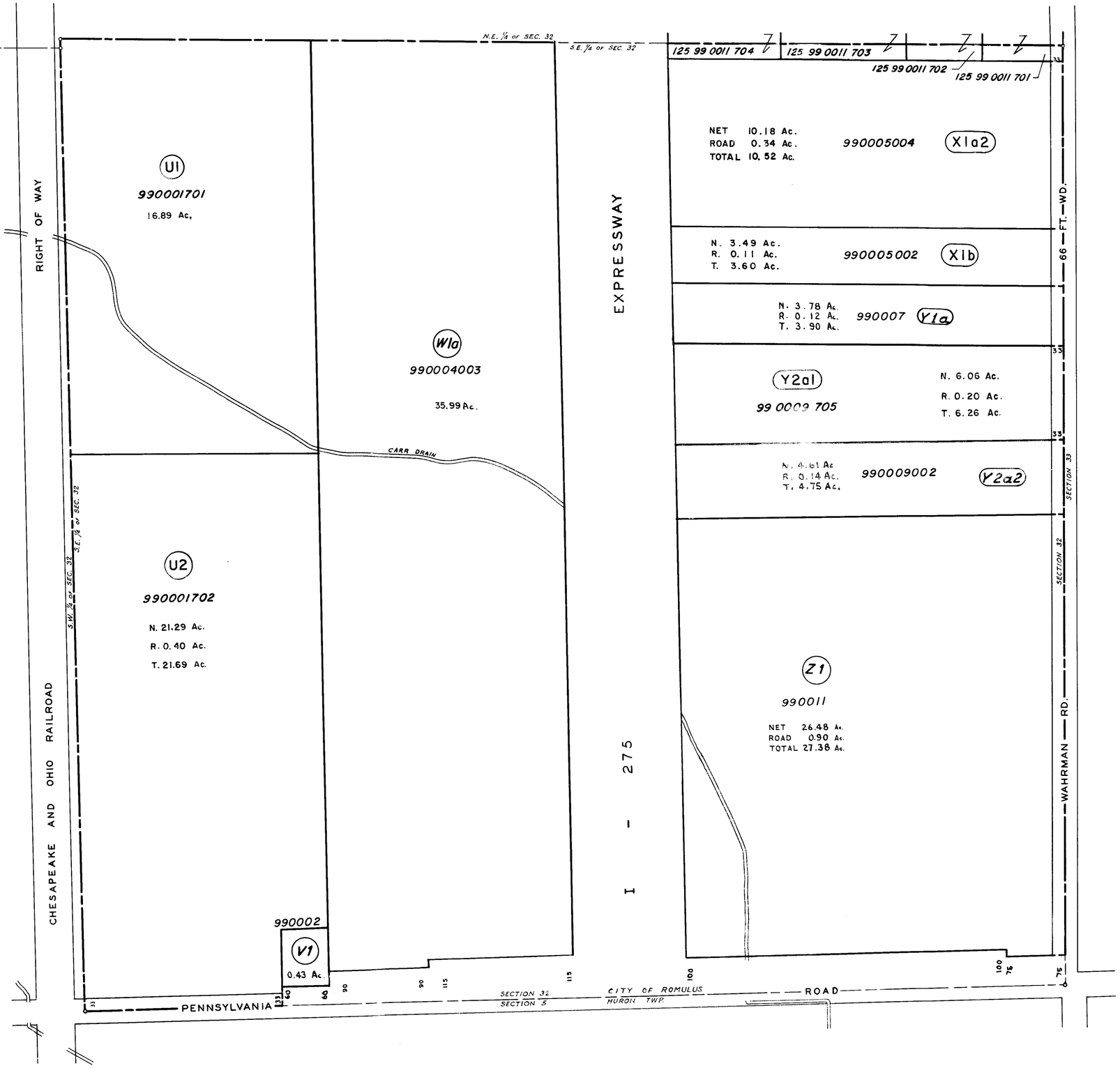

Date 6-1-41.
Drawn by Abrams
Checked by
Approved by
Revised 3-15-50
1-13-69
6-30-69
8-6-70
11-15-72
11-14-74
5-1-80
3-10-81
6-23-83
2-20-84
5-16-87
9-6-90
7-18-91
4-25-97
10-13-00

S.E. 1/4 SECTION 32.

CITY OF ROMULUS

T. 3 S. R. 9 E.

WAYNE COUNTY, MICHIGAN

SCALE 1 INCH = 200 FEET

DEPARTMENT of MANAGEMENT and BUDGET
ASSESSMENT and EQUALIZATION DIVISION

© 2000 COUNTY OF WAYNE, STATE OF MICHIGAN

ALL RIGHTS RESERVED. NO PART OF THIS MAP MAY BE REPRODUCED OR TRANSMITTED IN ANY FORM OR BY ANY MEANS, WITHOUT PERMISSION IN WRITING, FROM THE COPYRIGHT OWNER. COPYRIGHT INFRINGERS WILL BE PROSECUTED TO THE FULL EXTENT ALLOWABLE BY LAW, UNDER THE FEDERAL COPYRIGHT STATUTE, 17 U.S.C. 101, ET AL.

112

SECTION 28
SECTION 33

EUREKA ROAD — 120 FT WD

A2, B1b1a -- G2b1
99 0001 707
N. 15.42 Ac.
R. 1.81 Ac.
T. 17.23 Ac.

B1b2a, B2
99 0001 705
N. 1.41 Ac.
R. 0.12 Ac.
T. 1.53 Ac.

66 FT. WD

G3a2, B2, C1a
99 0017 705
1.95 Ac.

WAYNE ROAD

G1a1 -- K1b1
99 0009 704
N. 24.34 Ac.
R. 0.49 Ac.
T. 24.83 Ac.

F2a
99 0012 702
6.95 Ac.

N.W. 1/4 of SEC. 33
N.E. 1/4 of SEC. 33

130

130990003
N. 40.52 Ac.
R. 0.14 Ac.
T. 40.66 Ac.

N. 5.26 Ac.
R. 0.24 Ac.
T. 5.50 Ac.

H2a
990023701

A1 -- H3
99 0001 708
NET 51.04 Ac.
ROAD 1.35 Ac.
TOTAL 52.39 Ac.

134

SECTION 33
SECTION 34

VINING RD.

ROAD

H4, J1, CC1c1a1a
990025000
N. 15.23 Ac.
R. 1.05 Ac.
T. 16.28 Ac.

J2
CC1c1a1b
990027
NET 29.57 Ac.
ROAD 1.26 Ac.
TOTAL 30.83 Ac.

N.E. 1/4 of SEC. 33
S.E. 1/4 of SEC. 33

132

Date	6-1-41
Drawn by	Unger
Checked by	
Approved by	
Revised	12-15-44
	5-4-53 / 8-20-92
	9-23-53 / 4-22-96
	12-4-53 / 10-15-98
	4-10-58 / 10-13-00
	7-7-58
	5-12-59
	1-16-61
	3-7-63
	7-27-64
	9-3-64
	6-30-69
	12-1-69
	8-6-70
	12-26-72
	2-21-73
	3-14-74
	11-15-74
	3-13-75
	5-8-75
	3-28-77
	4-4-77
	4-11-78
	4-25-78
	6-23-83
	6-22-88
	10-6-89
	9-6-90
	7-18-91

N.E. 1/4 SECTION 33

CITY OF ROMULUS

T. 3 S. R. 9 E.

WAYNE COUNTY, MICHIGAN

SCALE 1 INCH = 200 FEET.

DEPARTMENT of MANAGEMENT and BUDGET
ASSESSMENT and EQUALIZATION DIVISION

© 2000 COUNTY OF WAYNE, STATE OF MICHIGAN

ALL RIGHTS RESERVED. NO PART OF THIS MAP MAY BE REPRODUCED OR TRANSMITTED IN ANY FORM OR BY ANY MEANS, WITHOUT PERMISSION IN WRITING, FROM THE COPYRIGHT OWNER. COPYRIGHT INFRINGERS WILL BE PROSECUTED TO THE FULL EXTENT ALLOWABLE BY LAW, UNDER THE FEDERAL COPYRIGHT STATUTE, 17 U.S.C. 101, ET AL.

111

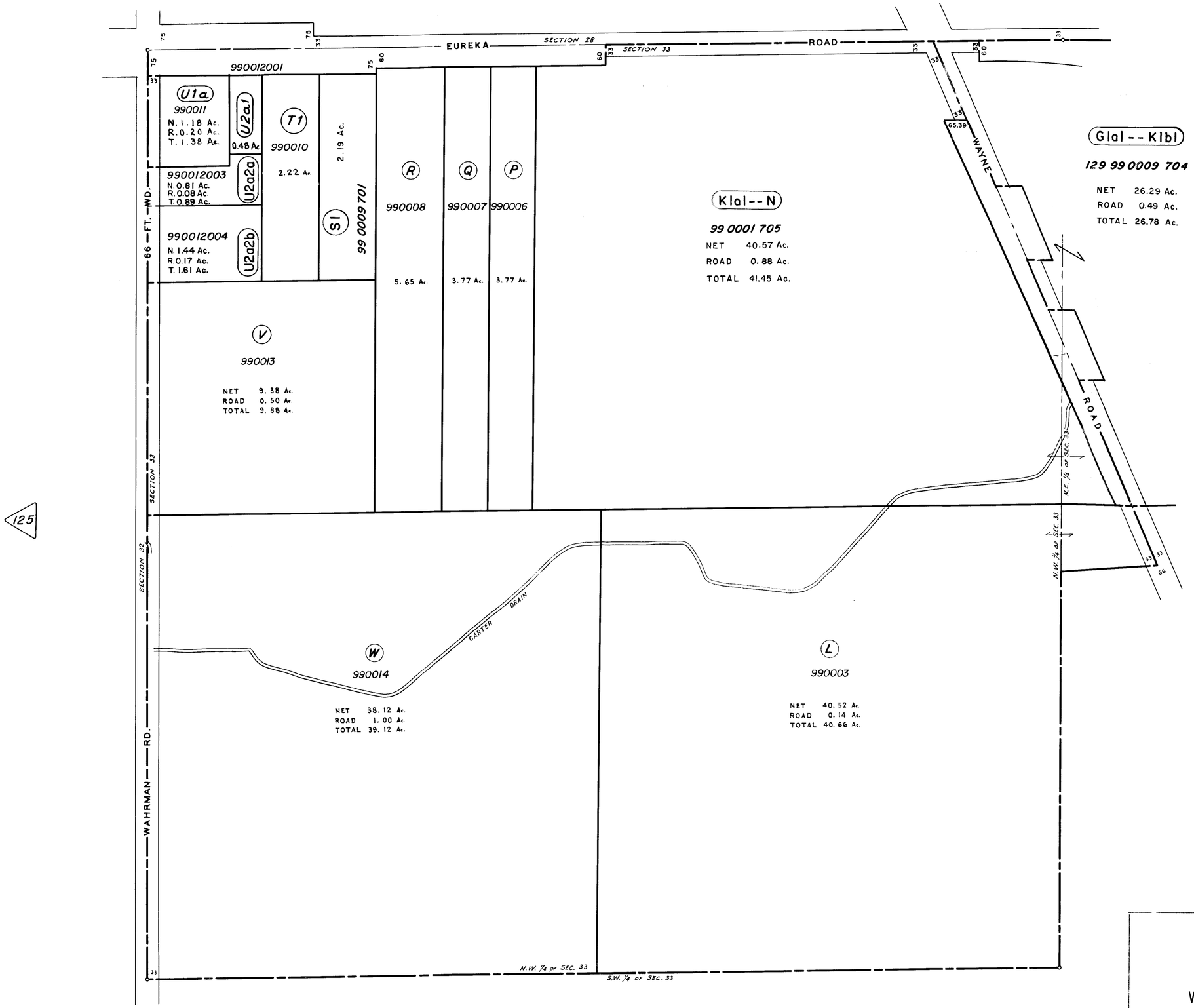

125

129

131

Date	6-1-41.
Drawn by	Abrams
Checked by	
Approved by	
Revised	8-27-57
	5-12-59
	3-7-63
	3-14-68
	7-1-69
	8-6-70
	11-15-74
	5-5-75
	4-4-77
	4-11-78
	6-23-83
	5-6-85
	5-16-87
	9-6-90
	4-23-96
	4-28-97
	12-3-01

N.W. 1/4 SECTION 33

CITY OF ROMULUS

T. 3 S. R. 9 E.

WAYNE COUNTY, MICHIGAN

SCALE 1 INCH = 200 FEET

DEPARTMENT of MANAGEMENT and BUDGET
ASSESSMENT and EQUALIZATION DIVISION

© 2001 COUNTY OF WAYNE, STATE OF MICHIGAN

ALL RIGHTS RESERVED. NO PART OF THIS MAP MAY BE REPRODUCED OR TRANSMITTED IN ANY FORM OR BY ANY MEANS, WITHOUT PERMISSION IN WRITING, FROM THE COPYRIGHT OWNER. COPYRIGHT INFRINGERS WILL BE PROSECUTED TO THE FULL EXTENT ALLOWABLE BY LAW, UNDER THE FEDERAL COPYRIGHT STATUTE, 17 U.S.C. 101, ET AL.

130

128

132

N.W. 1/4 OF SEC. 33
S.W. 1/4 OF SEC. 33

33

66 — FT. — WD.

X 990001 N. 9.09 Ac. R. 0.24 Ac. T. 9.33 Ac.

Y1 990002 N. 9.13 Ac. R. 0.24 Ac. T. 9.37 Ac.

Y2a1 Y2a2a 990003 NET 18.89 Ac. ROAD 0.42 Ac. TOTAL 19.31 Ac.

990004 Y2a2b N. 0.45 Ac. R. 0.05 Ac. T. 0.50 Ac.

Y2b1 990005 NET 2.58 Ac. ROAD 0.14 Ac. TOTAL 2.72 Ac.

Y2b2a2 990006702 N. 1.88 Ac. R. 0.16 Ac. T. 2.04 Ac.

Y2b2a1 990006701 N. 12.90 Ac. R. 0.88 Ac. T. 13.78 Ac.

990007 Y2b2b N. 0.24 Ac. R. 0.23 Ac. T. 0.47 Ac.

CC1a 990012 11.29 Ac.

CC1b 990013 4.61 Ac.

Z 990008 NET 18.60 Ac. ROAD 0.50 Ac. TOTAL 19.10 Ac.

AA1 990009001 NET 16.94 Ac. ROAD 0.36 Ac. TOTAL 17.30 Ac.

AA2 990009002 N. 1.86 Ac. R. 0.14 Ac. T. 2.00 Ac.

BB1 990010 NET 9.47 Ac. ROAD 0.25 Ac. TOTAL 9.72 Ac.

BB2 990011 NET 9.51 Ac. ROAD 0.25 Ac. TOTAL 9.76 Ac.

CALIFORNIA AVE. — 60 FT. WD.

30 FT. WD. VAC. — 60 FT. WD. VAC. — 60 FT. WD. VAC. — 60 FT. WD. VAC. — 86 = FT. = WD.

CHAMBERLAIN AVE. VAC. — DEXTER AVE. VAC. — SECOND AVE. VAC. — COLORADO AVE. VAC. — EWING AVE. VAC.

EUREKA GARDENS SUBDIVISION

SECTION 32 — SECTION 33 — WAHRMAN RD.

PENNSYLVANIA — RD.

SECTION 33 CITY OF ROMULUS
SECTION 4 HURON TWP.

66 — FT. — WD.

S.W. 1/4 OF SEC. 33
S.E. 1/4 OF SEC. 33

Date	6-1-41
Drawn by	Laakko-Evlow
Checked by	
Approved by	
Revised	2-25-44
	7-21-49
	6-11-51
	7-7-58
	8-12-59
	9-16-63
	1-13-69
	7-1-69
	8-6-70
	12-26-72
	6-23-83
	9-6-90
	4-24-96
	8-28-06

S.W. 1/4 SECTION 33

CITY OF ROMULUS

T. 3 S. R. 9 E.

WAYNE COUNTY, MICHIGAN

SCALE 1 INCH = 200 FEET

DEPARTMENT of MANAGEMENT and BUDGET
ASSESSMENT and EQUALIZATION DIVISION

© 2006 COUNTY OF WAYNE, STATE OF MICHIGAN

ALL RIGHTS RESERVED. NO PART OF THIS MAP MAY BE REPRODUCED OR TRANSMITTED IN ANY FORM OR BY ANY MEANS, WITHOUT PERMISSION IN WRITING, FROM THE COPYRIGHT OWNER. COPYRIGHT INFRINGERS WILL BE PROSECUTED TO THE FULL EXTENT ALLOWABLE BY LAW, UNDER THE FEDERAL COPYRIGHT STATUTE, 17 U.S.C. 101, ET AL.

H4, J1, CC1c1a1a
1299900250000
N. 15.23 Ac.
R. 1.05 Ac.
T. 16.28 Ac.

129

J2
CC1c1a1b
129990027

NET - 29.57 Ac.
ROAD 1.26 Ac.
TOTAL 30.83 Ac.

N.E. 1/4 or SEC. 33
S.E. 1/4 or SEC. 33

NET 3.86 Ac.
ROAD 0.16 Ac.
TOTAL 4.02 Ac.

CC1
c1a2, b
990001

NET 4.16 Ac.
ROAD 0.16 Ac.
TOTAL 4.32 Ac.

990002

CC1c2

DD
990006

NET 39.27 Ac.
ROAD 1.02 Ac.
TOTAL 40.29 Ac.

CC2a1a
990003001
N. 1.19 Ac.
R. 0.13 Ac.
T. 1.32 Ac.

CC2a1b
990003002
N. 0.96 Ac.
R. 0.12 Ac.
T. 1.08 Ac.

CC2a2a
N. 0.90 Ac.
R. 0.11 Ac.
T. 1.01 Ac.
990004001

CC2a2b
N. 0.90 Ac.
R. 0.11 Ac.
T. 1.01 Ac.
990004002

CC2b
N. 0.90 Ac.
R. 0.11 Ac.
T. 1.01 Ac.
990005

EUREKA SUBDIVISION
1310

CALIFORNIA AVE. — 60 FT. WD.
EDMUND VAC. AVE. — 60 FT. WD.
CARNEGIE VAC. AVE. — 60 FT. WD.
EWING AVE. VACATED — 86 FT. WD.

66 — FT. — WD.

131

135

LL1a
99 0022 700
N. 8.81 Ac.
R. 0.19 Ac.
T. 9.00 Ac.

LL1b
99 0023 700
N. 0.85 Ac.
R. 0.15 Ac.
T. 1.00 Ac.

LL2
990024
NET 17.36 Ac.
ROAD 1.35 Ac.
TOTAL 18.71 Ac.

KK3c
990021
NET 14.62 Ac.
ROAD 0.76 Ac.
TOTAL 15.38 Ac.

KK3a
990019
N. 0.61 Ac.
R. 0.15 Ac.
T. 0.76 Ac.

EE, FF -- HH3b2a1 -- KK3b
99 0007 701
NET 27.12 Ac.
ROAD 2.26 Ac.
TOTAL 29.38 Ac.

HH3b2a2
99 0007 702
3.96 Ac.

WAYNE RD.
VINING RD.
SECTION 33
SECTION 34

PENNSYLVANIA — RD.
SECTION 33 CITY OF ROMULUS
SECTION 4 HURON TWP.
66 — FT. — WD.

S.W. 1/4 or SEC. 33
S.E. 1/4 or SEC. 33

Date 6-1-41
Drawn by Unger
Checked by
Approved by
Revised 9-10-42
6-19-45
3-28-47
2-4-48
7-21-49
11-22-54
11-16-56
8-27-57
8-12-59
1-16-61
12-27-61
7-25-62
7-27-64
2-21-67
3-14-68
7-1-69
8-6-70
10-26-73
6-23-83
5-1-86
9-6-90
7-18-91
4-25-96
4-28-97
10-16-00
8-28-00

S.E. 1/4 SECTION 33

CITY OF ROMULUS

T. 3 S. R. 9 E.

WAYNE COUNTY, MICHIGAN

SCALE 1 INCH = 200 FEET.

DEPARTMENT of MANAGEMENT and BUDGET
ASSESSMENT and EQUALIZATION DIVISION

© 2006 COUNTY OF WAYNE, STATE OF MICHIGAN

ALL RIGHTS RESERVED. NO PART OF THIS MAP MAY BE REPRODUCED OR TRANSMITTED IN ANY FORM OR BY ANY MEANS, WITHOUT PERMISSION IN WRITING, FROM THE COPYRIGHT OWNER. COPYRIGHT INFRINGERS WILL BE PROSECUTED TO THE FULL EXTENT ALLOWABLE BY LAW, UNDER THE FEDERAL COPYRIGHT STATUTE, 17 U.S.C. 101, ET AL.

108

SECTION 27 / SECTION 34

A1 -- J1b1

99 0001 702

NET 120.31 Ac.
ROAD 0.82 Ac.
TOTAL 121.13 Ac.

120 FT. WD. ROAD

60 60

66 FT. WD.

EUREKA

990005 705

20.12 Ac.

N.W. 1/4 of SEC. 34 / N.E. 1/4 of SEC. 34

80 80

SECTION 34 / SECTION 35

D2, E2, F1b -- N2

99 0010 703

NET 128.19 Ac.
ROAD 1.33 Ac.
TOTAL 129.52 Ac.

99 0006 701

6.70 Ac.

NET 4.85 Ac.
ROAD 0.13 Ac.
TOTAL 4.98 Ac.

990007

C1b

NET 6.50 Ac.
ROAD 0.30 Ac.
TOTAL 6.80 Ac.

C2a

990008

C2b

990009

NET 13.00 Ac.
ROAD 0.20 Ac.
TOTAL 13.20 Ac.

MERRIMAN RD.

N.E. 1/4 of SEC. 34 / S.E. 1/4 of SEC. 34

33

134

138

136

Date	6-1-41
Drawn by	Fleming
Checked by	
Approved by	
Revised	10-29-47
	5-11-48
	12-21-49
	11-22-54
	1-30-58
	3-26-58
	7-7-58
	8-6-70
	12-26-72
	5-7-73
	4-4-77
	4-21-78
	6-23-83
	9-6-90
	6-27-94
	4-25-96
	2-24-10

N.E. 1/4 SECTION 34

CITY OF ROMULUS

T. 3 S. R. 9 E.

WAYNE COUNTY, MICHIGAN

SCALE 1 INCH = 200 FEET

DEPARTMENT of MANAGEMENT and BUDGET
ASSESSMENT and EQUALIZATION DIVISION

© 2010 COUNTY OF WAYNE, STATE OF MICHIGAN

ALL RIGHTS RESERVED. NO PART OF THIS MAP MAY BE REPRODUCED OR TRANSMITTED IN ANY FORM OR BY ANY MEANS, WITHOUT PERMISSION IN WRITING, FROM THE COPYRIGHT OWNER. COPYRIGHT INFRINGERS WILL BE PROSECUTED TO THE FULL EXTENT ALLOWABLE BY LAW, UNDER THE FEDERAL COPYRIGHT STATUTE, 17 U.S.C. 101, ET AL.

107

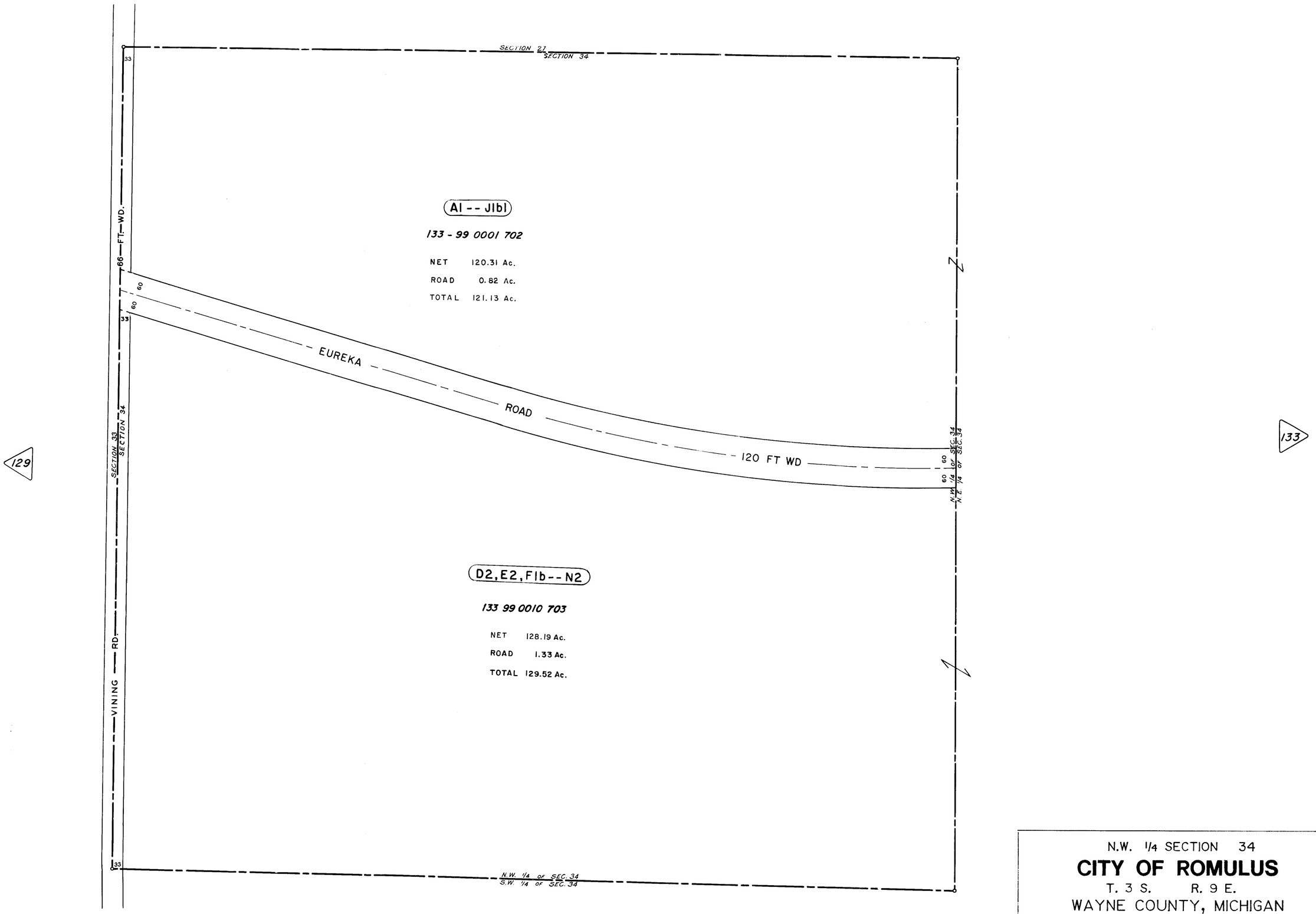

A1 -- J1b1

133 - 99 0001 702

NET	120.31 Ac.
ROAD	0.82 Ac.
TOTAL	121.13 Ac.

D2, E2, F1b -- N2

133 99 0010 703

NET	128.19 Ac.
ROAD	1.33 Ac.
TOTAL	129.52 Ac.

129

133

135

Date	6-1-41
Drawn by	Fleming
Checked by	
Approved by	
Revised	8-13-46
	10-30-47
	11-16-56
	3-11-63
	8-6-70
	2-21-73
	3-14-74
	11-18-74
	4-5-77
	4-24-78
	6-23-83
	9-6-90
	6-27-94
	4-25-96

N.W. 1/4 SECTION 34

CITY OF ROMULUS

T. 3 S. R. 9 E.

WAYNE COUNTY, MICHIGAN

SCALE 1 INCH = 200 FEET

DEPARTMENT of MANAGEMENT and BUDGET
ASSESSMENT and EQUALIZATION DIVISION

© 2010 COUNTY OF WAYNE, STATE OF MICHIGAN

ALL RIGHTS RESERVED. NO PART OF THIS MAP MAY BE REPRODUCED OR TRANSMITTED IN ANY FORM OR BY ANY MEANS, WITHOUT PERMISSION IN WRITING, FROM THE COPYRIGHT OWNER. COPYRIGHT INFRINGERS WILL BE PROSECUTED TO THE FULL EXTENT ALLOWABLE BY LAW, UNDER THE FEDERAL COPYRIGHT STATUTE, 17 U.S.C. 101, ET AL.

134

132

136

N.W. 1/4 of SEC. 34
S.W. 1/4 of SEC. 34

33 — 66 FT. — WD.

SECTION 33
SECTION 34

VINING RD.

Q1a
990002
NET 3.20 Ac.
ROAD 0.16 Ac.
TOTAL 3.36 Ac.

P--U3
990001700
NET 51.51 Ac.
ROAD 1.51 Ac.
TOTAL 53.02 Ac.

U4
990016
N. 9.74 Ac.
R. 0.12 Ac.
T. 9.86 Ac.

V W1
990017
NET 58.41 Ac.
ROAD 0.75 Ac.
TOTAL 59.16 Ac.

W2
990018
NET 30.05 Ac.
ROAD 0.38 Ac.
TOTAL 30.43 Ac.

S.W. 1/4 of SEC. 34
S.E. 1/4 of SEC. 34

Q1b3
990005
NET 2.89 Ac.
ROAD 0.15 Ac.
TOTAL 3.04 Ac.

Q2 990006 — N. 1.19 Ac. R. 0.06 Ac. T. 1.25 Ac.

Q3 990007 — N. 1.19 Ac. R. 0.06 Ac. T. 1.25 Ac.

R2 990010 — N. 2.85 Ac. R. 0.15 Ac. T. 3.00 Ac.

T
990012
NET 4.28 Ac.
ROAD 0.72 Ac.
TOTAL 5.00 Ac.

PENNSYLVANIA ROAD

SECTION 34 CITY OF ROMULUS
SECTION 3 HURON TWP.

60 — 33 — 33 — 33

Date	6-1-41
Drawn by	Fleming
Checked by	
Approved by	
Revised	9-10-42
	1-6-50
	11-16-56
	8-27-57
	3-11-63
	1-25-66
	8-6-70
	6-23-83
	9-6-90
	4-26-96

S.W. 1/4 SECTION 34

CITY OF ROMULUS

T. 3 S. R. 9 E.

WAYNE COUNTY, MICHIGAN

SCALE 1 INCH = 200 FEET

DEPARTMENT of MANAGEMENT and BUDGET
ASSESSMENT and EQUALIZATION DIVISION

© 1996 COUNTY OF WAYNE, STATE OF MICHIGAN

ALL RIGHTS RESERVED. NO PART OF THIS MAP MAY BE REPRODUCED OR TRANSMITTED IN ANY FORM OR BY ANY MEANS, WITHOUT PERMISSION IN WRITING, FROM THE COPYRIGHT OWNER. COPYRIGHT INFRINGERS WILL BE PROSECUTED TO THE FULL EXTENT ALLOWABLE BY LAW, UNDER THE FEDERAL COPYRIGHT STATUTE, 17 U.S.C. 101, ET AL.

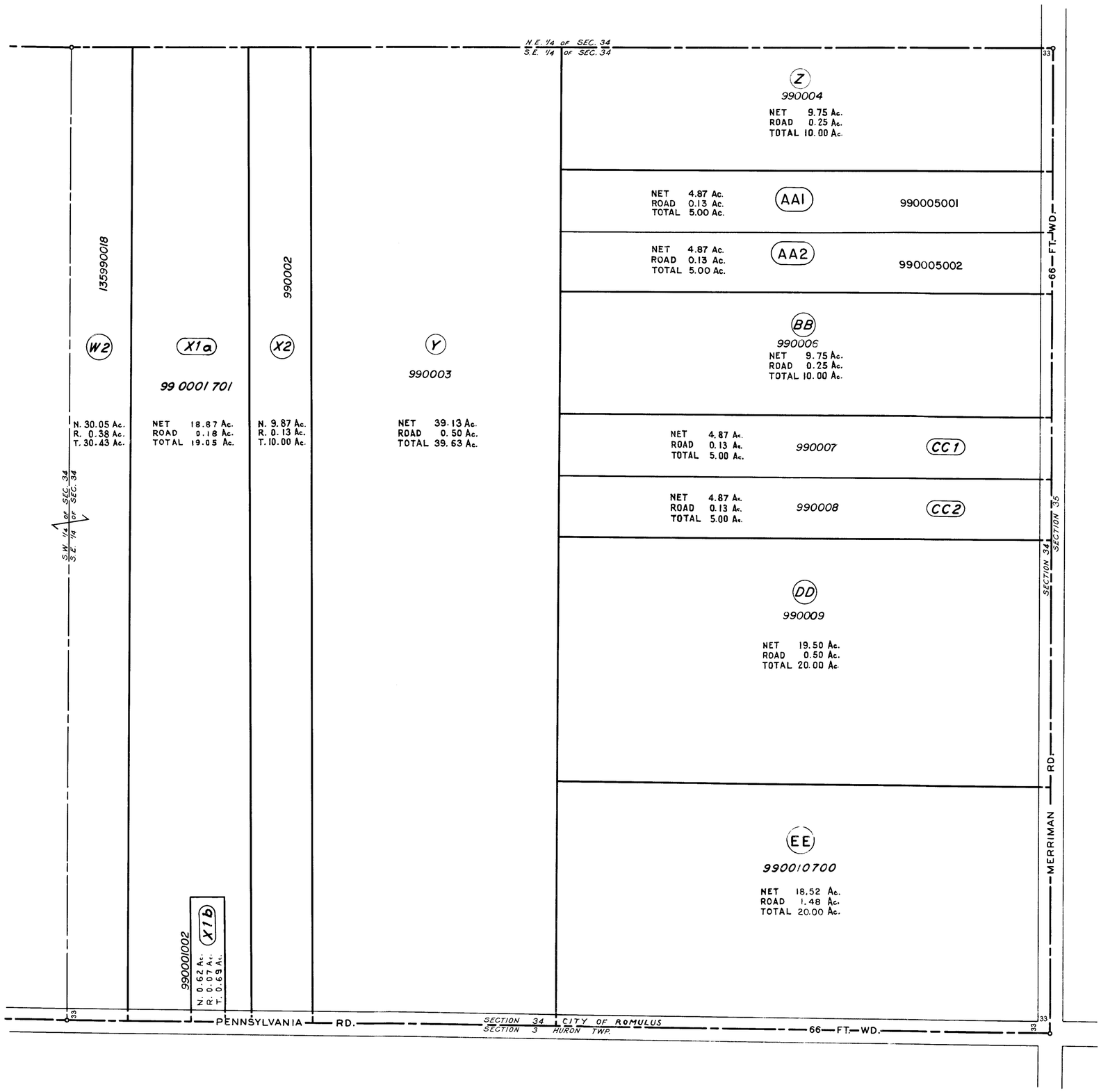

135

139

Date	6-1-41
Drawn by	Fleming
Checked by	
Approved by	
Revised	1-6-50
	6-10-54
	1-13-69
	8-6-70
	9-3-71
	4-17-78
	6-23-83
	9-6-90
	7-19-91
	10-16-00

S.E. 1/4 SECTION 34

CITY OF ROMULUS

T. 3 S. R. 9 E.

WAYNE COUNTY, MICHIGAN

SCALE 1 INCH = 200 FEET

DEPARTMENT of MANAGEMENT and BUDGET
ASSESSMENT and EQUALIZATION DIVISION

© 2000 COUNTY OF WAYNE, STATE OF MICHIGAN

ALL RIGHTS RESERVED. NO PART OF THIS MAP MAY BE REPRODUCED OR TRANSMITTED IN ANY FORM OR BY ANY MEANS, WITHOUT PERMISSION IN WRITING, FROM THE COPYRIGHT OWNER. COPYRIGHT INFRINGERS WILL BE PROSECUTED TO THE FULL EXTENT ALLOWABLE BY LAW, UNDER THE FEDERAL COPYRIGHT STATUTE, 17 U.S.C. 101, ET AL.

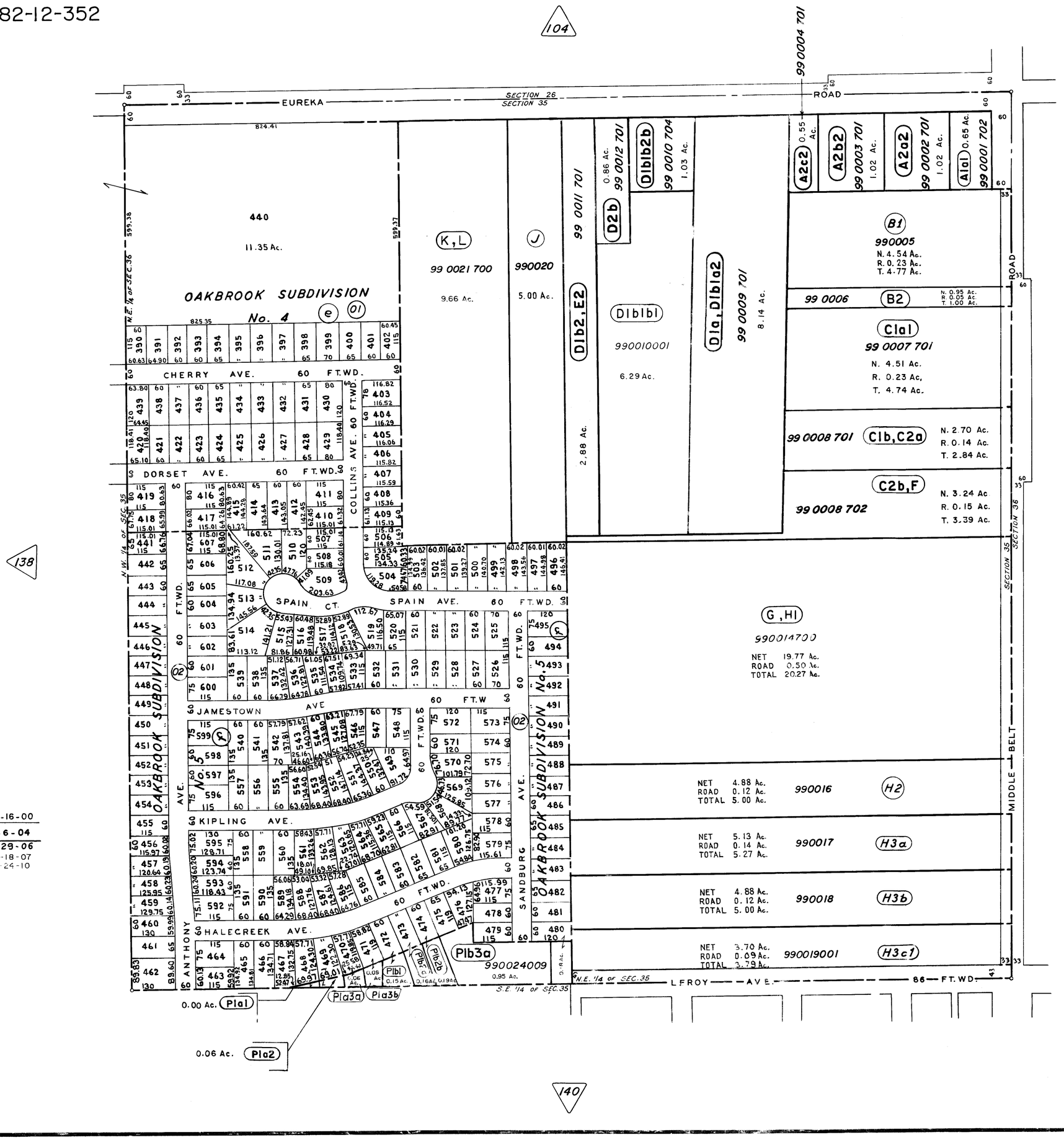

Date	6-1-41
Drawn by	Fleming
Checked by	
Approved by	
Revised	9-7-44
	8-13-46
	6-4-48
	2-22-50
	5-6-52
	11-16-56
	3-12-63
	3-15-68
	1-14-69
	7-2-69
	8-6-70
	3-2-72
	8-22-72
	12-27-72
	10-25-74
	4-6-77
	6-23-83
	5-7-85
	5-1-86
	5-16-87
	10-6-89
	9-6-90
	7-19-91
	6-30-93
	4-28-97
	10-16-98
	10-16-00
	2-6-04
	8-29-06
	12-18-07
	2-24-10

N.E. 1/4 SECTION 35

CITY OF ROMULUS

T. 3 S. R. 9 E.

WAYNE COUNTY, MICHIGAN

SCALE 1 INCH = 200 FEET

DEPARTMENT of MANAGEMENT and BUDGET
ASSESSMENT and EQUALIZATION DIVISION

© 2010 COUNTY OF WAYNE, STATE OF MICHIGAN

ALL RIGHTS RESERVED. NO PART OF THIS MAP MAY BE REPRODUCED OR TRANSMITTED IN ANY FORM OR BY ANY MEANS, WITHOUT PERMISSION IN WRITING, FROM THE COPYRIGHT OWNER. COPYRIGHT INFRINGERS WILL BE PROSECUTED TO THE FULL EXTENT ALLOWABLE BY LAW, UNDER THE FEDERAL COPYRIGHT STATUTE, 17 U.S.C. 101, ET AL.

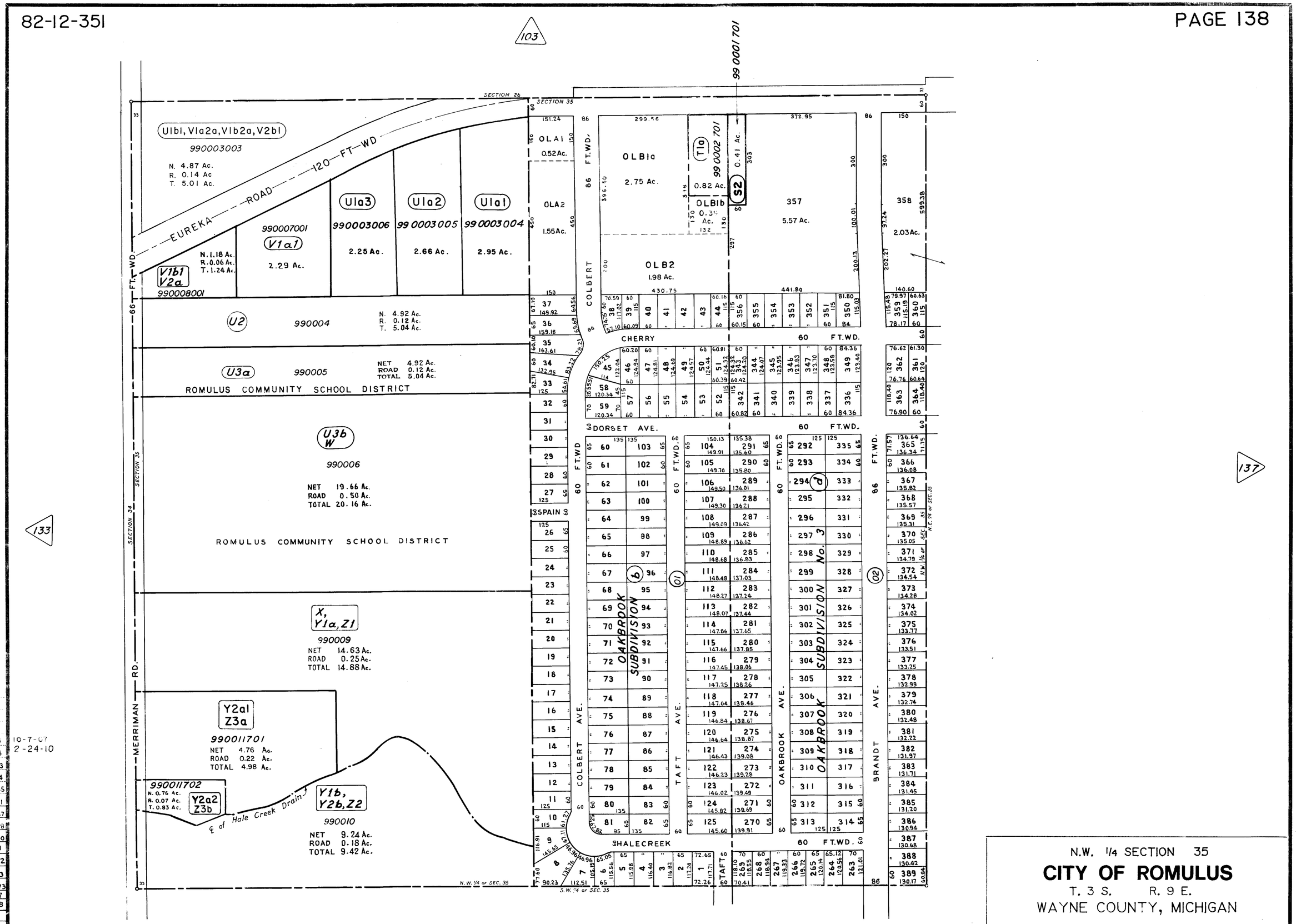

Date 6-1-41
Drawn by Unger
Checked by
Approved by
Revised 9-10-42
6-20-45 10-7-07
8-13-46 2-24-10
12-29-53
11-22-54
7-14-55
6-23-61
2-23-67
3-22-68
8-6-70
9-3-71
12-27-72
2-21-73
10-26-73
4-6-77
4-24-78
5-1-80
12-28-81
6-23-83
5-7-85
5-1-86
9-6-90
7-22-91
7-21-95
10-18-00
2-6-04
8-29-06

N.W. 1/4 SECTION 35

CITY OF ROMULUS

T. 3 S. R. 9 E.

WAYNE COUNTY, MICHIGAN

SCALE 1 INCH = 200 FEET

DEPARTMENT of MANAGEMENT and BUDGET
ASSESSMENT and EQUALIZATION DIVISION

© 2010 COUNTY OF WAYNE, STATE OF MICHIGAN

ALL RIGHTS RESERVED. NO PART OF THIS MAP MAY BE REPRODUCED OR TRANSMITTED IN ANY FORM OR BY ANY MEANS, WITHOUT PERMISSION IN WRITING, FROM THE COPYRIGHT OWNER. COPYRIGHT INFRINGERS WILL BE PROSECUTED TO THE FULL EXTENT ALLOWABLE BY LAW, UNDER THE FEDERAL COPYRIGHT STATUTE, 17 U.S.C. 101, ET AL.

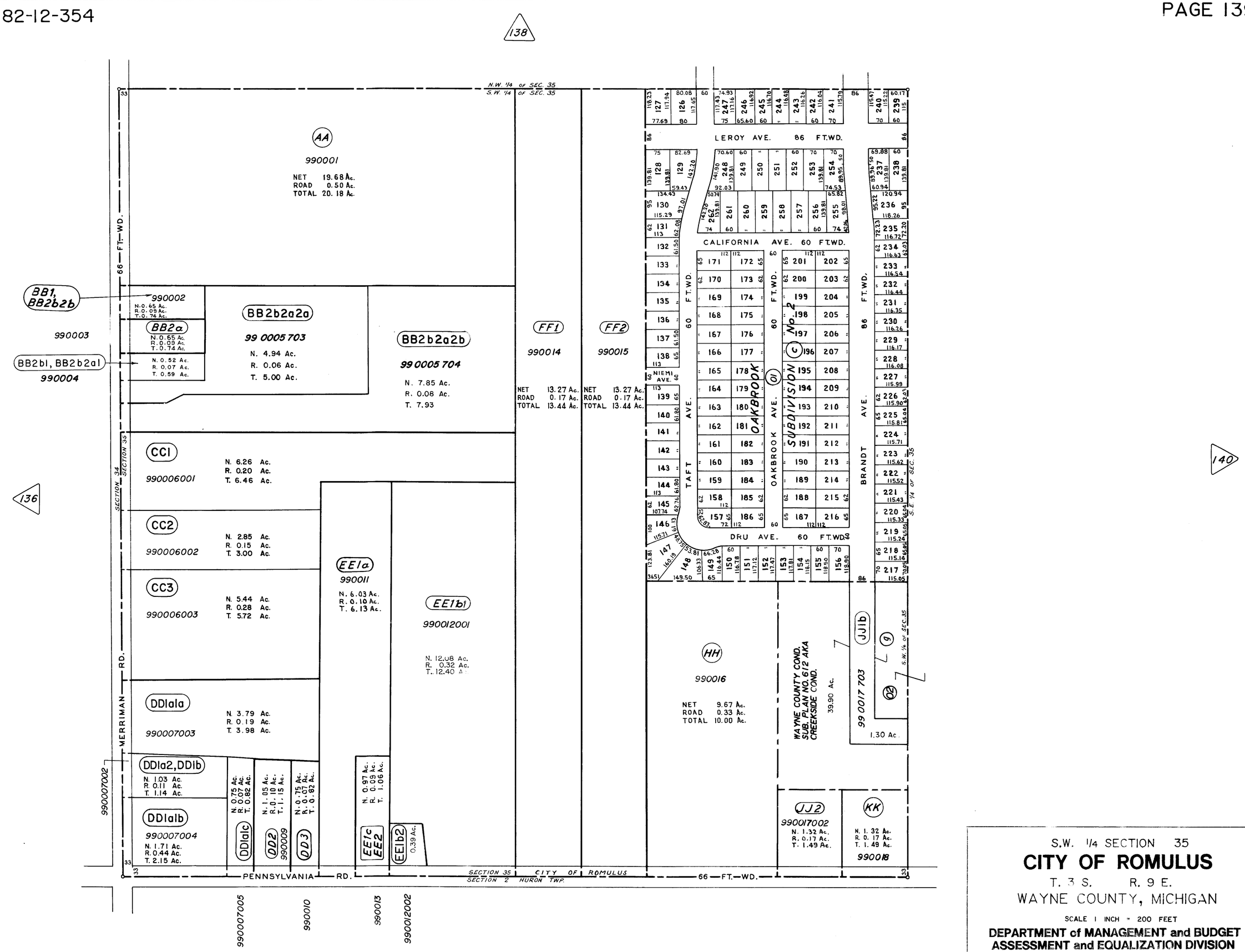

Date	6-1-41
Drawn by	Fleming
Checked by	
Approved by	
Revised	12-21-49
	6-12-51
	5-6-52
	11-19-56
	8-27-57
	8-12-59
	1-16-61
	10-1-63
	6-2-66
	3-8-67
	8-6-70
	9-3-71
	3-2-72
	4-17-73
	4-6-77
	4-11-78
	9-14-78
	6-23-83
	4-12-84
	6-22-88
	9-6-90
	8-21-92
	4-28-97
	5-22-04

S.W. 1/4 SECTION 35

CITY OF ROMULUS

T. 3 S. R. 9 E.

WAYNE COUNTY, MICHIGAN

SCALE 1 INCH = 200 FEET

DEPARTMENT of MANAGEMENT and BUDGET
ASSESSMENT and EQUALIZATION DIVISION

© 2004 COUNTY OF WAYNE, STATE OF MICHIGAN

ALL RIGHTS RESERVED. NO PART OF THIS MAP MAY BE REPRODUCED OR TRANSMITTED IN ANY FORM OR BY ANY MEANS, WITHOUT PERMISSION IN WRITING, FROM THE COPYRIGHT OWNER. COPYRIGHT INFRINGERS WILL BE PROSECUTED TO THE FULL EXTENT ALLOWABLE BY LAW, UNDER THE FEDERAL COPYRIGHT STATUTE, 17 U.S.C. 101, ET AL.

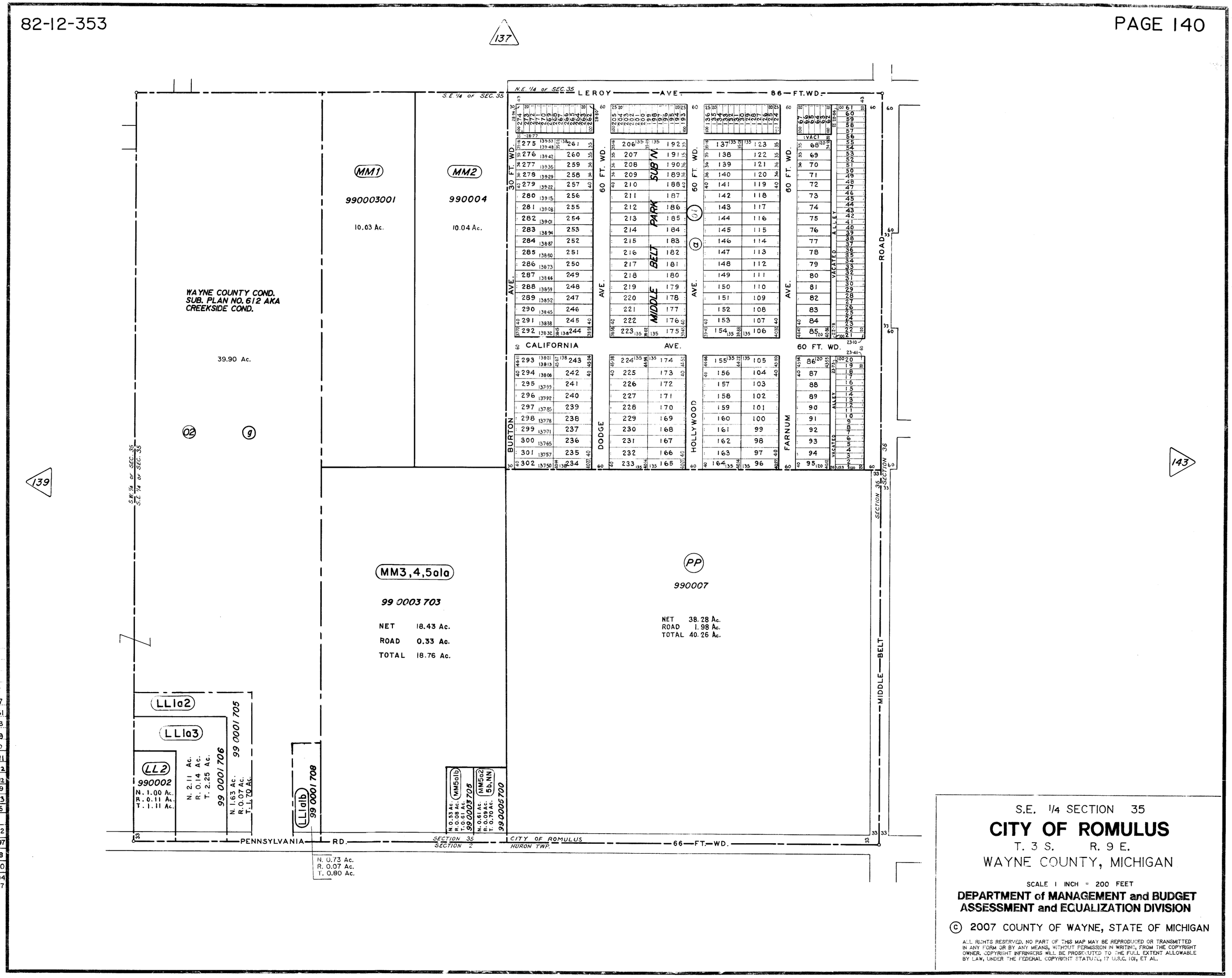

Date 6-1-41
Drawn by Callahan-Evlow
Checked by
Approved by
Revised 9-10-42
9-29-47
9-5-51
7-9-53
7-1-69
8-6-70
3-16-71
3-2-72
11-16-72
5-30-79
6-23-83
4-18-85
9-6-90
8-21-92
4-30-97
10-16-98
10-18-00
5-22-04
12-20-07

S.E. 1/4 SECTION 35

CITY OF ROMULUS

T. 3 S. R. 9 E.

WAYNE COUNTY, MICHIGAN

SCALE 1 INCH = 200 FEET

DEPARTMENT of MANAGEMENT and BUDGET
ASSESSMENT and EQUALIZATION DIVISION

© 2007 COUNTY OF WAYNE, STATE OF MICHIGAN

ALL RIGHTS RESERVED. NO PART OF THIS MAP MAY BE REPRODUCED OR TRANSMITTED IN ANY FORM OR BY ANY MEANS, WITHOUT PERMISSION IN WRITING, FROM THE COPYRIGHT OWNER. COPYRIGHT INFRINGERS WILL BE PROSECUTED TO THE FULL EXTENT ALLOWABLE BY LAW, UNDER THE FEDERAL COPYRIGHT STATUTE, 17 U.S.C. 101, ET AL.

100

GREENVIEW HILLS SUBDIVISION 03 d

990008

990009001

EUREKA ROAD — SECTION 25 / SECTION 36

WOODMONT COURT

GREENVIEW AVE. — 60 FT.WD.

MEADOWS SUBDIVISION 02

ARBOR CT.

SPRUCE COURT

ORCHARD COURT

WILLOWTREE SUBDIVISION 01

MAPLE COURT

LARKDALE COURT

MEADOW HILL AVE.

BIRCH COURT

ELM COURT

ELWARD

GREENVIEW HEIGHTS SUBDIVISION No. 2 05 f

GREENVIEW VALLEY SUBDIVISION e 04

GREENVIEW SUBDIVISION a 14201

HARRISON AVE. — 86 FT.WD.

WOODMONT AVE.

ORCHARD AVE.

MEADOW AVE.

MINER DRAIN

ELLWARD DRIVE (PRIVATE ROAD)

INKSTER ROAD — ROMULUS CITY / TAYLOR CITY — SECTION 36 / SECTION 31

1a 990001001 3.74 Ac.

2a1 990002 1.82 Ac.

2b1 990003 1.81 Ac.

3a 990004001 4.79 Ac.

4a 990005001 3.51 Ac.

990006700 0.35 Ac. 5a

6a1 0.62 Ac. 990007001

6b1 0.11 Ac.

7a 0.33 Ac.

8b 0.16 Ac.

8a N. 1.17 Ac. R. 0.11 Ac. T. 1.28 Ac. 99 0010 701

9 N. 0.93 Ac. R. 0.07 Ac. T. 1.00 Ac. 990011

10a1 N. 0.93 Ac. R. 0.07 Ac. T. 1.00 Ac. 99 0012 700

10a2 10b1 N. 1.86 Ac. R. 0.14 Ac. T. 2.00 Ac. 990014

10b2a N. 1.33 Ac. R. 0.18 Ac. T. 1.51 Ac. 990015

10b2b N. 4.21 Ac. R. 0.05 Ac. T. 4.26 Ac. 990016

11 NET 1.95 Ac. ROAD 0.05 Ac. TOTAL 2.00 Ac. 990017

12 N. 2.44 Ac. R. 0.06 Ac. T. 2.50 Ac. 990018

13 N. 2.44 Ac. R. 0.06 Ac. T. 2.50 Ac. 990019

14a 990020 N. 2.78 Ac. R. 0.10 Ac. T. 2.88 Ac.

14b 990021 1.12 Ac.

15a1 N. 0.39 Ac. R. 0.06 Ac. T. 0.45 Ac. 990022

15a2a N. 1.12 Ac. R. 0.13 Ac. T. 1.25 Ac. 990023

15a2b, c, 20a2, 20a3 0.79 Ac. 990024001

16 1.00 Ac. 990025

17 20c3a1 1.51 Ac. 990026

18,20c1a42 0.41 Ac. 990027000

20c1a4d1 0.41 Ac. 990039001

20c1a4z 0.18 Ac. 990050

20c1a4s-a4y 6.17 Ac. 990049

20c1a4m-a4r 12.92 Ac. 990048

20c1b 1.00 Ac. 990051

20c1a, 1a3m 990031701 1.02 Ac.

20c1a3f to 1a3k 990033003 2.00 Ac.

20c1a3a2 to 1a3e 990033002 1.20 Ac.

20c1a4b, 3a2, 3b 99 0037 700

20c1a4c 2.21 Ac.

20c2 1.21 Ac. 990052

20a1, b, c1a3a1 99 0029 700 0.70 Ac.

20c1a4g2 0.40 Ac.

20c1a4f 990040 N. 0.11 Ac. R. 0.11 Ac. T. 0.82 Ac.

20c1a4g1, a4h1 99 0041 N. 0.49 Ac. R. 0.08 Ac. T. 0.57 Ac.

20c1a4a2.h2, k N. 0.98 Ac. R 0.15 Ac. T. 1.13 Ac. 99 0042 700

20c1a4g2 N. 0.63 Ac. R. 0.09 Ac. T. 0.72 Ac. 20c1a4c1 990038701

20c1a4c2 N. 0.38 Ac. R. 0.06 Ac. T. 0.44 Ac. 990038702

990036 N. 0.49 Ac. R. 0.08 Ac. T. 0.57 Ac. 20c1a4a

990028

990043 N. 0.35 R. 0.05 T. 0.40 20c1a4j1

990044 N. 0.35 R. 0.05 T. 0.40 20c1a4j2

990045 N. 0.35 R. 0.05 T. 0.40 20c1a4j3

990046 N. 0.35 R. 0.05 T. 0.40 20c1a4j4

N. 0.49 Ac. R. 0.08 Ac. T. 0.57 Ac.

99 0042 700

N.E. 1/4 OF SEC. 36 S.E. 1/4 OF SEC. 36

N.W. 1/4 OF SEC. 36 N.E. 1/4 OF SEC. 36

142

144

Date	6-1-41
Drawn by	Kiraly
Checked by	
Approved by	
Revised	9-10-42 / 8-29-90
	2-25-44 / 6-27-94
	9-7-44 / 12-21-94
	10-3-44 / 10-16-98
	6-20-45 / 10-18-00
	8-13-46 / 12-19-07
	9-30-47 / 2-23-10
	5-11-48
	2-22-50
	5-7-52
	11-4-53
	11-22-54
	7-14-55
	1-14-69
	7-10-69
	12-1-69
	8-6-70
	11-8-71
	10-16-72
	12-27-72
	4-9-76
	5-1-80
	12-28-81
	6-23-83
	4-18-85
	6-22-88
	10-5-89

N.E. 1/4 SECTION 36

CITY OF ROMULUS

T. 3 S. R. 9 E.

WAYNE COUNTY, MICHIGAN

SCALE 1 INCH = 200 FEET

DEPARTMENT of MANAGEMENT and BUDGET
ASSESSMENT and EQUALIZATION DIVISION

© 2010 COUNTY OF WAYNE, STATE OF MICHIGAN

ALL RIGHTS RESERVED. NO PART OF THIS MAP MAY BE REPRODUCED OR TRANSMITTED IN ANY FORM OR BY ANY MEANS, WITHOUT PERMISSION IN WRITING, FROM THE COPYRIGHT OWNER. COPYRIGHT INFRINGERS WILL BE PROSECUTED TO THE FULL EXTENT ALLOWABLE BY LAW, UNDER THE FEDERAL COPYRIGHT STATUTE, 17 U.S.C. 101, ET AL.

99

990009 H2b2a1a

990010 H2b2a1b

EUREKA ROAD — SECTION 25 / SECTION 36

990008001 H2b1a 0.10 Ac. 0.25 Ac. 0.10 Ac.

H2b2b 990011 — NET 0.26 Ac. ROAD 0.04 Ac. TOTAL 0.30 Ac.

H2b2c1b1, J1 99 0014 700 — N. 0.40 Ac. R. 0.08 Ac. T. 0.48 Ac.

H2b2c1b2, J2 — 99 0013 701 — N. 4.48 Ac. R. 0.03 Ac. T. 5.51 Ac.

H2a1 990007 N. 1.39 Ac. R. 0.15 Ac. T. 1.54 Ac.

H2b2c1a1a1 990012005 1.52 Ac.

G2a1b H2b2c1a1b 990005004 1.05 Ac.

G1a1a, G1a2 990002001 3.08 Ac.

F1a 990001001 9.22 Ac.

H2b2c1a1a2 990012006 20.23 Ac.

G2a1a 990005003 3.91 Ac.

G1a3 990004 11.31 Ac.

H2b2c1b3 99 0013 703 3.63 Ac.

H2b2c1b4 99 0013 704 1.45 Ac.

H1, H2b2c1b5 99 0006 701 N. 2.00 Ac. R. 0.13 Ac. T. 2.13 Ac.

K 990015 N. 4.89 Ac. R. 0.12 Ac. T. 5.01 Ac.

L 990016 N. 4.89 Ac. R. 0.12 Ac. T. 5.01 Ac.

M 990017 N. 4.90 Ac. R. 0.12 Ac. T. 5.02 Ac.

N 990018 N. 4.90 Ac. R. 0.12 Ac. T. 5.02 Ac.

P1a 990019001 N. 10.66 Ac. R. 0.48 Ac. T. 11.14 Ac.

137

141

143

ROAD — MIDDLE BELT — SECTION 35 / SECTION 36

N.W. 1/4 OF SEC. 36 — LEROY AVE.

S.W. 1/4 OF SEC. 36

N.W. 1/4 OF SECS 36 / N.E. 1/4 OF SEC 36

GREENVIEW SUBDIVISION (a) (01)

MEADOWDALE SUBDIVISION No. 2 (j) 14302

CHERRY AVE. 60 FT. WD.

DORSET

OAKDALE CT.

ZELLMER AVE. 60 FT.WD.

MEADOW CT.

GREENVIEW AVE. 60 FT. WD.

FORESTDALE AVE. 60 FT.WD.

HALECREEK AVE. 60 FT.WD.

SPRINGHILL AVE. 60 FT.WD.

ISABELLE AVE. 60 FT.WD.

HARRIET AVE.

KNURLWOODE DRIVE 60 FT.WD.

RIDGEBROOK PATH 60 FT.WD.

ORCHARD

GROVELAND

Date	6-1-41
Drawn by	KIRALY
Checked by	
Approved by	
Revised	7-21-49
	8-28-57
	12-27-61
	7-26-62
	1-14-69
	7-10-69
	1-19-70
	8-6-70
	8-10-71
	11-8-71
	7-27-72
	11-18-74
	3-23-77
	4-12-78
	4-24-78
	5-31-79
	6-23-83
	4-19-85
	9-6-90
	10-19-00

N.W. 1/4 SECTION 36

CITY OF ROMULUS

T. 3 S. R. 9 E.

WAYNE COUNTY, MICHIGAN

SCALE 1 INCH = 200 FEET

DEPARTMENT of MANAGEMENT and BUDGET
ASSESSMENT and EQUALIZATION DIVISION

© 2000 COUNTY OF WAYNE, STATE OF MICHIGAN

ALL RIGHTS RESERVED. NO PART OF THIS MAP MAY BE REPRODUCED OR TRANSMITTED IN ANY FORM OR BY ANY MEANS, WITHOUT PERMISSION IN WRITING, FROM THE COPYRIGHT OWNER. COPYRIGHT INFRINGERS WILL BE PROSECUTED TO THE FULL EXTENT ALLOWABLE BY LAW, UNDER THE FEDERAL COPYRIGHT STATUTE, 17 U.S.C. 101, ET AL.

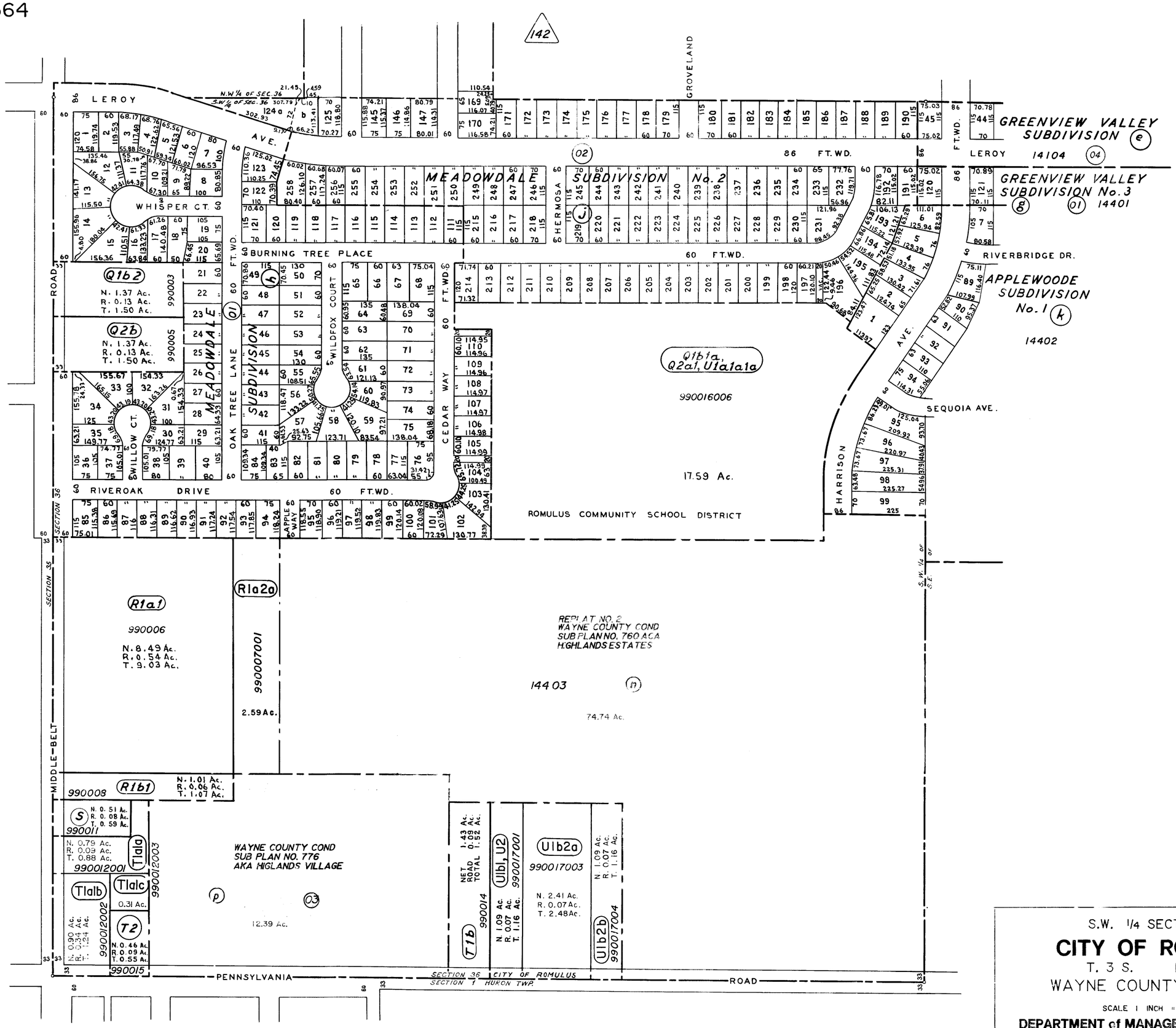

Date	6-1-41
Drawn by	Fleming
Checked by	
Approved by	
Revised	9-8-44
	6-20-45
	3-24-53
	11-19-56
	5-12-59
	8-12-59
	9-26-63
	12-1-69
	1-12-70
	8-6-70
	10-5-71
	7-26-72
	8-25-72
	12-10-73
	5-8-75
	4-12-78
	4-28-80
	6-23-83
	5-7-85
	6-22-88
	9-6-90
	8-21-92
	6-28-94
	12-12-07

S.W. 1/4 SECTION 36

CITY OF ROMULUS

T. 3 S. R. 9 E.

WAYNE COUNTY, MICHIGAN

SCALE 1 INCH = 200 FEET

DEPARTMENT of MANAGEMENT and BUDGET
ASSESSMENT and EQUALIZATION DIVISION

© 2007 COUNTY OF WAYNE, STATE OF MICHIGAN

ALL RIGHTS RESERVED. NO PART OF THIS MAP MAY BE REPRODUCED OR TRANSMITTED IN ANY FORM OR BY ANY MEANS, WITHOUT PERMISSION IN WRITING, FROM THE COPYRIGHT OWNER. COPYRIGHT INFRINGERS WILL BE PROSECUTED TO THE FULL EXTENT ALLOWABLE BY LAW, UNDER THE FEDERAL COPYRIGHT STATUTE, 17 U.S.C. 101, ET AL.

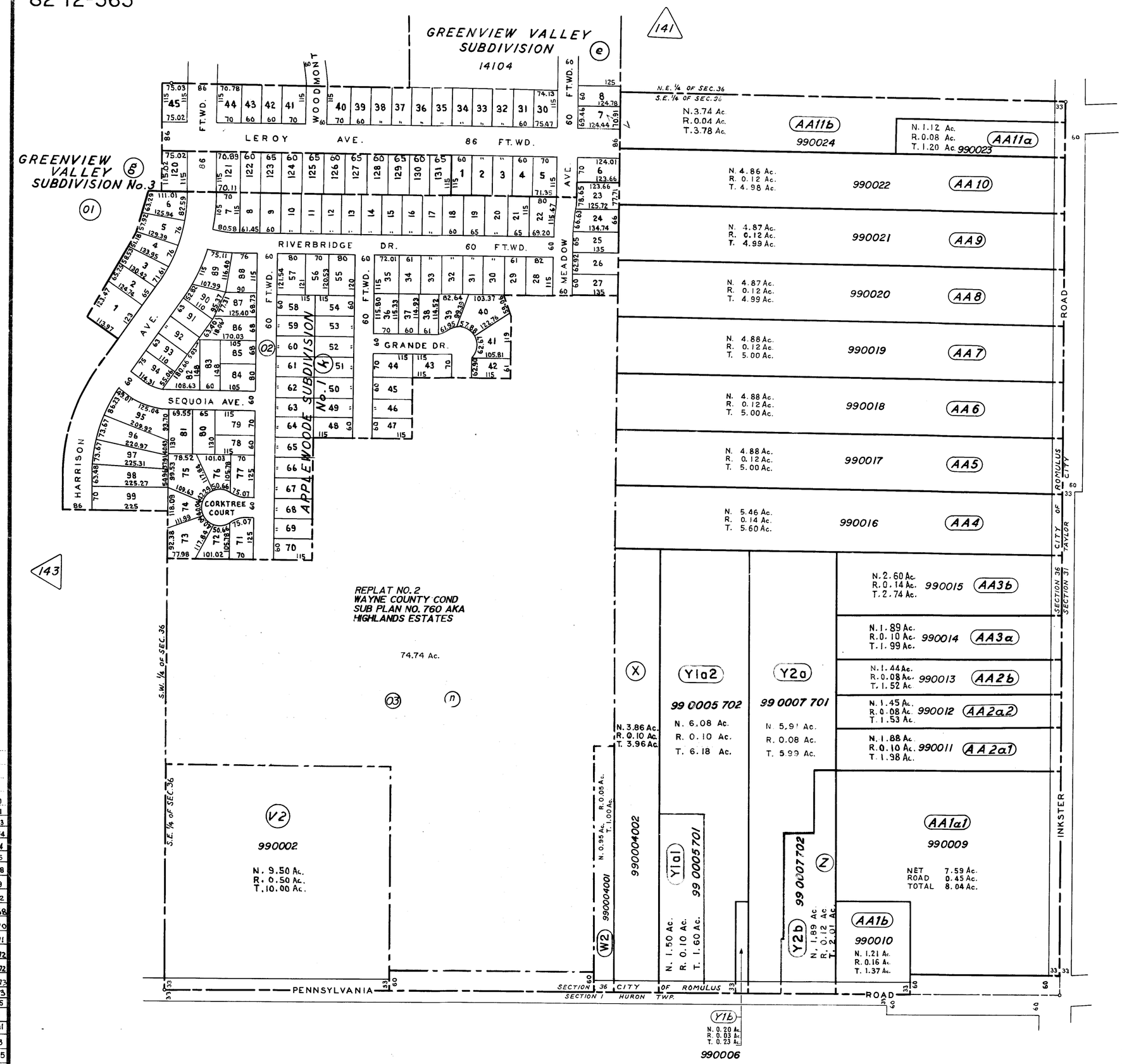

Date	6-1-41
Drawn by	KIRALY
Checked by	
Approved by	
Revised	2-22-50
	6-12-51
	5-4-53
	6-10-54
	11-23-54
	7-28-55
	7-8-58
	8-12-59
	7-25-62
	3-15-68
	8-6-70
	10-5-71
	7-26-72
	8-25-72
	12-10-73
	6-23-83
	4-24-85
	9-6-90
	7-22-91
	6-30-93
	7-21-95
	10-16-98
	10-19-00
	2-12-04
	12-12-07

S.E. 1/4 SECTION 36

CITY OF ROMULUS

T. 3 S. R. 9 E.

WAYNE COUNTY, MICHIGAN

SCALE 1 INCH = 200 FEET.

DEPARTMENT of MANAGEMENT and BUDGET
ASSESSMENT and EQUALIZATION DIVISION

© 2007 COUNTY OF WAYNE, STATE OF MICHIGAN

ALL RIGHTS RESERVED. NO PART OF THIS MAP MAY BE REPRODUCED OR TRANSMITTED IN ANY FORM OR BY ANY MEANS, WITHOUT PERMISSION IN WRITING, FROM THE COPYRIGHT OWNER. COPYRIGHT INFRINGERS WILL BE PROSECUTED TO THE FULL EXTENT ALLOWABLE BY LAW, UNDER THE FEDERAL COPYRIGHT STATUTE, 17 U.S.C. 101, ET AL.

DETROIT METROPOLITAN WAYNE COUNTY AIRPORT

ACT 189

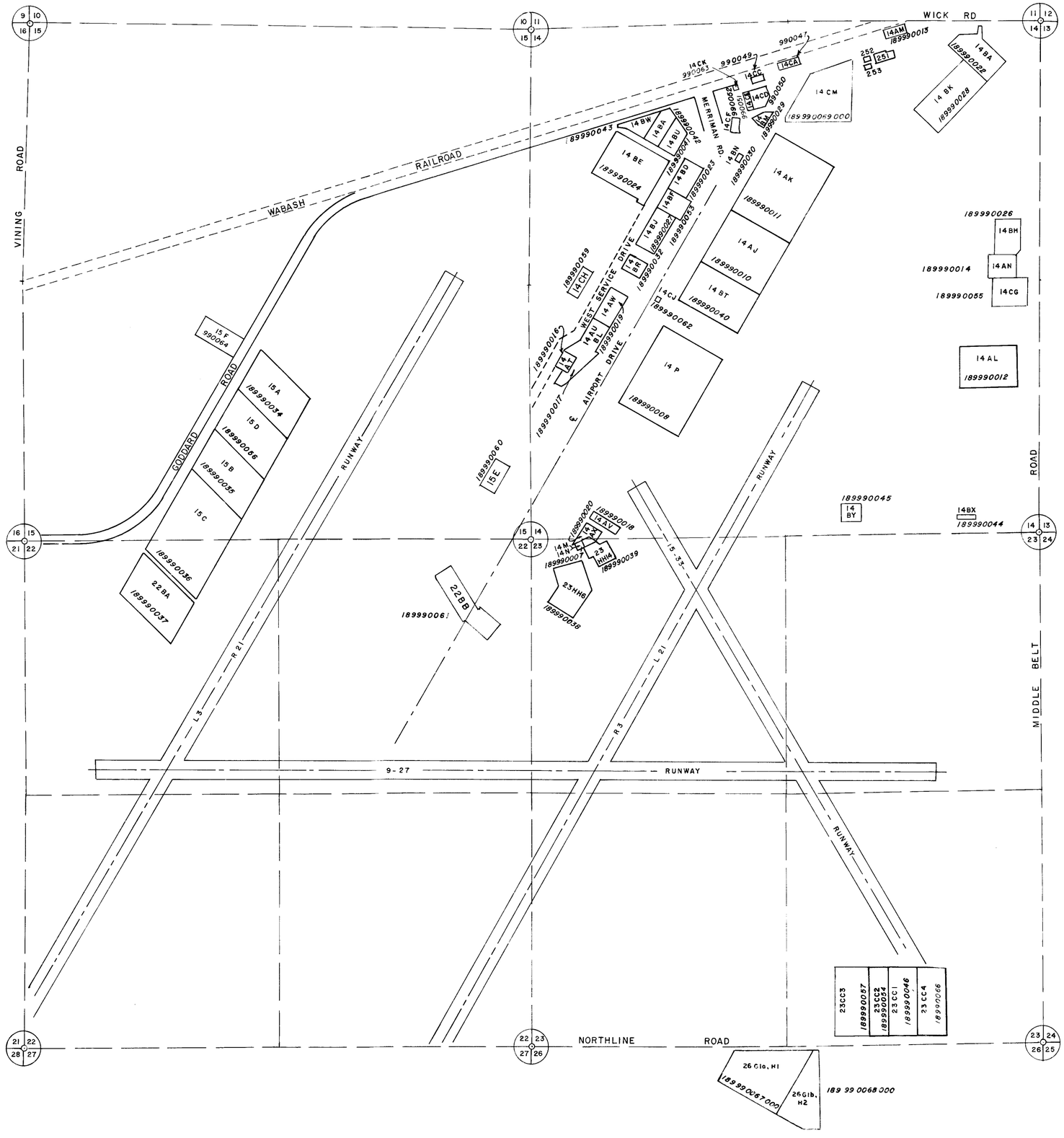

BLDG No.	ITEM	E. D. P. No.
252	14 E	189990001
254	14 F	990002
255	14 G	990003
256	14 H	990004
257	14 J	990005
258	14 K	990006
505-506	14 M - N	990007
	14 P	990008
253	14 AH	990009
	14 AJ	990010
	14 AK	990011
359	14 AL	990012
	14 AM	990013
357	14 AN	990014
	14 AS	
525	14 AT	990016
523	14 AU	
610	14 AV	990018
521	14 AW	
	14 AX	990020
	14 AZ	990021
	14 BA	990022
509	14 BD	990023
514	14 BE	990024
	14 BG	
356	14 BH	990026
	14 BJ	990027
	14 BK	990028
	14 BM	990029
	14 BN	
	14 BP	
519	14 BR	
	14 BS	
711	15 A	990034
715	15 B	990035
719	15 C	990036
723	22 BA	990037
	23 HH6	990038
614	23 HH14	990039
	14 BT	990040
	14 BU	
	14 BV	
	14 BW	
	14 BX	
	14 BY	
408	23 CC1	990046
	14 CA	990047
260	14 CB	990048
	14 CC	990049
	14 CD	990050
	14 CE	990051
	14 CF	990052
	14 BF	990053
	23 CC2	990054
	14 CG	990055
	15 D	990056
	23 CC3	990057

BLDG. No.	ITEM	E. D. P. No.
603	22 BB	189990059
601	15 E	990060
520	14 CH	990061
531	14 CJ	990062
	14 CK	990063
	15 F	990064
	14 CL	990065
	23 CC4	990066
	26, Glo, H1	990067
	26 Glb, H2	990068
	14 CM	990069

Date 3-31-77
Drawn by D. LANE
Checked by
Approved by
Revised

4-28-78
5-31-79
5-1-80
4-2-82
6-23-83
4-20-87
7-23-91
8-26-92

AIRPORT MAP
CITY OF ROMULUS
T. 3 S. R. 9 E.
WAYNE COUNTY, MICHIGAN

SCALE 1 INCH = 800 FEET.

DEPARTMENT of MANAGEMENT and BUDGET
ASSESSMENT and EQUALIZATION DIVISION

© 1992 COUNTY OF WAYNE, STATE OF MICHIGAN

ALL RIGHTS RESERVED. NO PART OF THIS MAP MAY BE REPRODUCED OR TRANSMITTED IN ANY FORM OR BY ANY MEANS, WITHOUT PERMISSION IN WRITING, FROM THE COPYRIGHT OWNER. COPYRIGHT INFRINGERS WILL BE PROSECUTED TO THE FULL EXTENT ALLOWABLE BY LAW, UNDER THE FEDERAL COPYRIGHT STATUTE, 17 U.S.C. 101, ET AL.

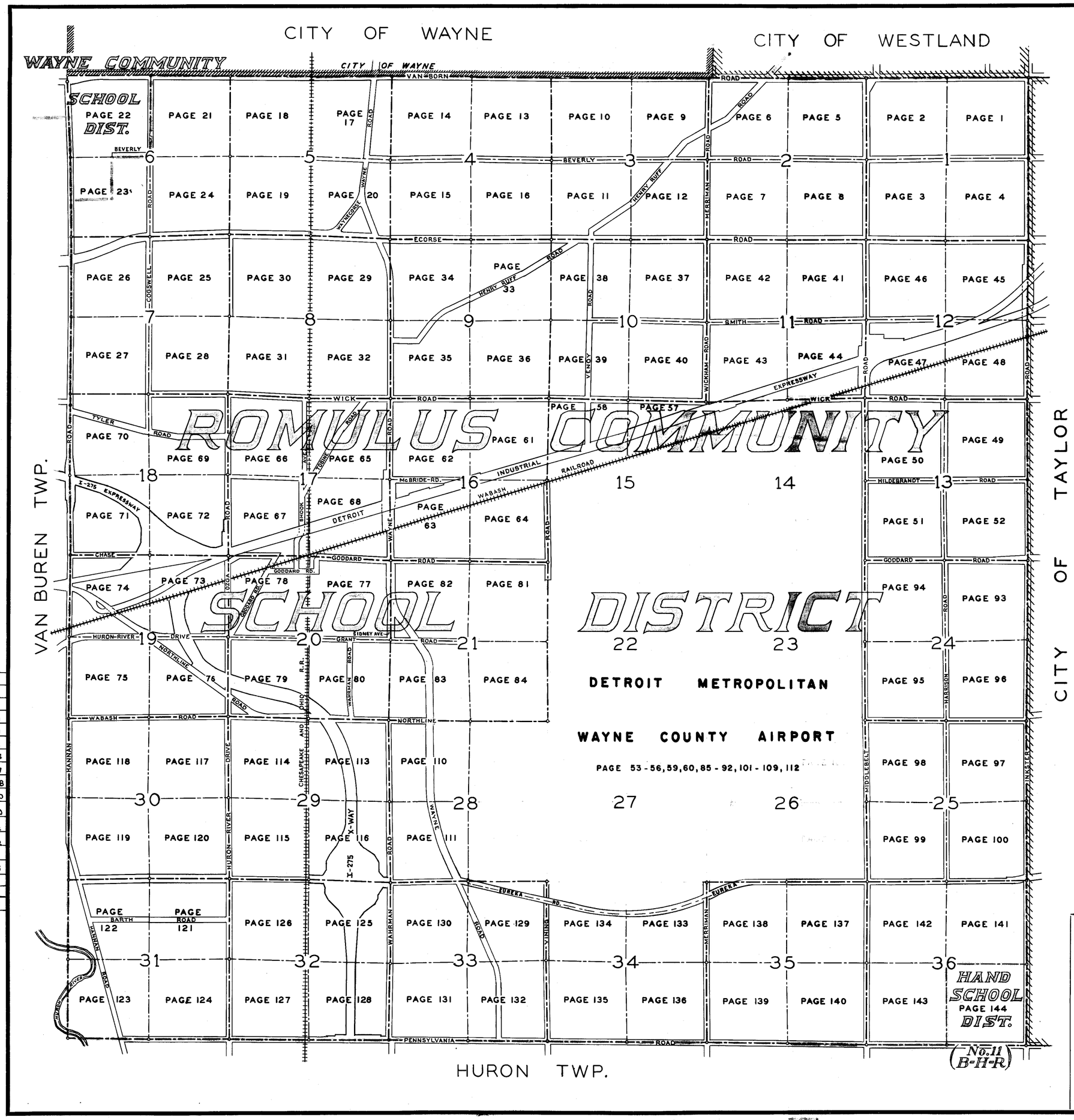

Date REDRAWN	6-1-41 5-3-60
Drawn by	Fleming
Checked by	
Approved by	
Revised	6-30-60
	1-26-61
	9-19-63
	6-2-64
	2-21-67
	6-25-68
	7-31-70
	12-23-70
	2-29-72
	8-29-72
	11-3-72
	5-10-76
	9-18-78
	6-23-83
	7-14-94

SCHOOL DISTRICT MAP
CITY OF ROMULUS

T. 3 S. R. 9 E.

WAYNE COUNTY, MICHIGAN

SCALE 1 INCH = 2120 FEET

DEPARTMENT of MANAGEMENT and BUDGET
ASSESSMENT and EQUALIZATION DIVISION

© 1994 COUNTY OF WAYNE, STATE OF MICHIGAN

ALL RIGHTS RESERVED. NO PART OF THIS MAP MAY BE REPRODUCED OR TRANSMITTED IN ANY FORM OR BY ANY MEANS, WITHOUT PERMISSION IN WRITING, FROM THE COPYRIGHT OWNER. COPYRIGHT INFRINGERS WILL BE PROSECUTED TO THE FULL EXTENT ALLOWABLE BY LAW, UNDER THE FEDERAL COPYRIGHT STATUTE, 17 U.S.C. 101, ET AL.

CITY OF ROMULUS

SUBDIVISION INDEX

SUBDIVISION	Item No.	Liber Page	Map Page	E.D.P. No.
AIRPORT INDUSTRIAL PARK SUB	02g	92-93 to 95	8	02
AIRWAY INDUSTRIAL CENTER SUB NO. 1	02e	92-1,2	7,8	007-02
AMENDED PLAT OF LOT 5 - FELLRATH'S VAN BORN ROAD SUB	06b	94-38	22	02
APPLEWOODE SUB NO. 1	36k	93-100,101	143,144	144-02
APPLEWOODE SUB NO. 2 (STREETS ONLY)	36m	94-50 to 52	144	03
AVALON MEADOWS SUB	08i	120-69 to 79	29	02
B AND B SUB	13a	68-7	50	01
BEAUCHAMP SUB	01g	59-26	4	03
BEVERLY ACRES SUB	03a	69-91	12	01
BEVERLY WHITE OAK SUB	04a	60-84	13	01
BLOCK ESTATE SUB	26b	62-88	101	02
BUCKINGHAM MANOR	04d	63-28	14	03
CHASE HANNAN SUB	18a	81-89	71	01
CROVA SUB	20n	73-91	78	14
CROVA SUB NO. 2	20p	75-47	78	15
CROVA SUB NO. 3	20r	86-65	78	16
DEARBORN CREST MANOR SUB	02b	56-23	5	02
DETROIT INDUSTRIAL CENTER SUB	08c	58-96	30	01
DOWN RIVER GARDENS	31a	69-76	121	01
ECORSE CITY COMMUNITY	11a	56-39,40	41,44	044-01
ECORSE CITY COMMUNITY SUB NO. 2	11c	69-41	44	02
ECORSE COMMUNITY PARK SUB NO. 1	11b	57-34	42	01
ECORSE VILLAS	09a	56-49	34	01
EUREKA GARDENS SUB	33a	57-100	131,132	131-01
FAIRWAYS AT GATEWAY SUB. NO. 1	03c	116-70 to 76	10	01
F. STABLEY'S SUB	01h	49-77	4	04
FAIRWAYS AT GATEWAY SUB NO. 3	03e	119-37 to 43	9,10	009-01
FELLRATH'S INKSTER ESTATES SUB	01e	67-99	4	01
FELLRATH'S VAN BORN ROAD SUB	06a	68-4	22	01
GODDARD-WAYNE SUB	17e	87-86	67	03
GOLD LABEL ESTATES SUB	30c	84-44	119	02
GORDON'S DETROIT PARK SUB	-	61-5	-	-
Lots 1 - 150	01d	-	3	02
Lots 151 - 309	12a	-	46	003-02
GRAND PARK	05c	14-96	20	01
GRANT ACRES SUB	21b	69-23	82	02
GREENVIEW SUB	36a	91-30 to 32	141,142	142-01
GREENVIEW HEIGHTS SUB	36b	92-71,72	141	01
GREENVIEW HILLS SUB	36d	92-75,76	141	03
GREENVIEW MEADOWS SUB	36c	92-73,74	141	02
GREENVIEW VALLEY SUB	36e	92-91,92	141	141-04
GREENVIEW VALLEY SUB NO. 2	36f	93-1,2	141	05
GREENVIEW VALLEY SUB NO. 3	36g	93-77	143,144	144-01
HARRIS' ROMULUS SUB	30b	80-25	119	01
HIGHLANDS ESTATES COND	36n	40850-1 to 21	143,144	144-03
HIGHLAND INDUSTRIAL PARK SUB	13c	98-61,62	50	02
HIGHLANDS VILLAGE COND	36p	40522-357 to 425	143	03
HURON-EUREKA FARMS	32a	68-8	126	01
HURON HILLS ESTATES SUB	03b	88-1,2	12	02
HURON RIVER ESTATES	30d	85-34,35	117	01
HURON RIVER ESTATES NO. 2	30e	86-41	117	02
HURON RIVER ESTATES NO. 3	30f	86-71	117	03
JOE LOUIS BROOKS SUB	05e	70-54	20	02
JONES SUBURBAN SUB	04f	69-83	15	01
KOPAS ESTATES SUB	20s	91-51	78	17
MARVIN GARDENS SUB	01k	79-74	2	03
MAYFLOWER GARDENS SUB	25b	69-22	98	01
McCONALOGUE SUB	05b	58-55	17	02
MEADOWDALE SUB	36h	93-78,79	143	01
MEADOWDALE SUB NO. 2	36j	93-92,93	142,143	143-02
MERRIMAN PARK SUB	11d	73-42	42	02
MERRIMAN PARK SUB NO. 2	11e	79-18	42	03
METRO AIRPORT CENTER COND (TERMINATED)	21c	24443-603 to 638	82	03
METRO AIRPORT CENTER SITE COND.	21e	30985-45 to 60	82	05
METROPLEX INDUSTRIAL PARK SUB NO. 1	02f	92-59 to 62	8	01
MIDDLE BELT MANOR SUB	26a	62-89	101	01
MIDDLE BELT PARK	35a	59-74	140	01

date 6-24-96
drawn by Jodwiga Grabski
checked by
approved by
revised 6-4-99
2-5-02
5-22-04
12-20-07

(c) 2007 COUNTY OF WAYNE, STATE OF MICHIGAN

DEPARTMENT OF MANAGEMENT AND BUDGET
ASSESSMENT AND EQUALIZATION DIVISION

CITY OF ROMULUS

SUBDIVISION INDEX

SUBDIVISION	Item No.	Liber Page	Map Page	E.D.P. No.
MILLER HOMESITES SUB	01c	67-81	3	01
MONROE AVE LITTLE FARMS SUB	08d	53-60	32	01
OAKBROOK SUB	35b	89-41,42	138	01
OAKBROOK SUB NO. 2	35c	89-68	139	01
OAKBROOK SUB NO. 3	35d	90-28,29	138	02
OAKBROOK SUB NO. 4	35e	91-1	137	01
OAKBROOK SUB NO. 5	35f	93-85,86	137	02
OAKLEY SUB	17d	68-80	65	01
OAKWOOD INDUSTRIAL PARK SUB	32b	103-92 to 96	125	01
OSBERG'S AIRPORT ESTATES SUB	13b	64-35	51	01
PETROSKY'S ROMULUS GARDENS SUB	20m	50-67	79	01
PLAT OF CRYSLERS FIRST ADDITION TO - THE VILLAGE OF ROMULUS	20e	9-65	78	04
PORTER'S SUB	20j	51-30	78	12
PORTER'S ORCHARD SUB	20g	56-89	78	10
REPLAT NO. 1 OF WAYNE COUNTY COND. NO.472	21e	30985-45 to 60	82	05
RODGER'S ECORSE ESTATES SUB	08b	58-93	29	01
REPLAT NO. 2 OF WAYNE COUNTY COND. NO. 760	36n	40850-1 to 21	143,144	144-03
ROMULUS URBAN RENEWAL PLAT NO. 1	04g	100-39 to 44	13	02
ROMULUS WOODED FARMS SUB	17a	66-4	67	01
SAMUEL AND BALLARD'S DETROIT-WAYNE ANNEX SUB	04c	54-4	14	02
SCHERER'S VICTORY GARDENS SUB	25c	69-58	97,100	097-01
SEYMOUR AND TROESTER'S SYLVAN WOODS SUB	30a	68-91	118	01
SHADOW WOODS SUB	16d	89-74,75	62	04
SPEEDWAY SUB	01j	74-18	3	03
SUNNYSIDE ACRES SUB	01b	47-27	2	02
SUNNYSIDE ACRES SUB NO. 1	01a	54-74	2	01
SUPERVISOR'S ROMULUS PLAT NO. 1	20c	64-47	78	02
SUPERVISOR'S ROMULUS PLAT NO. 2	21a	65-51	82	01
SUPERVISOR'S ROMULUS PLAT NO. 3	17c	65-67	68,77	068-01
SUPERVISOR'S ROMULUS PLAT NO. 4	20h	65-88	78	11
SUPERVISOR'S ROMULUS PLAT NO. 5	20d	65-89	78	03
SUPERVISOR'S ROMULUS PLAT NO. 6	05a	68-48	17	01
SUPERVISOR'S ROMULUS PLAT NO. 7		68-53		
Lots 113-123	08a	-	29	034-02
Lots 124-140	09b	-	34	02
SUPERVISOR'S ROMULUS PLAT NO. 8	19b	68-54	74	01
SUPERVISOR'S ROMULUS PLAT NO. 9	19a	68-55	73	01
SUPERVISOR'S ROMULUS PLAT NO. 10	20k	68-56	78	13
SUPERVISOR'S ROMULUS PLAT NO. 11	20b	68-49	78	01
SUPERVISOR'S ROMULUS PLAT NO. 12	17b	68-50	67	02
SUPERVISOR'S ROMULUS PLAT NO. 13	01f	68-59	4	02
SUPERVISOR'S ROMULUS PLAT NO. 14	02d	68-60	7	01
SUPERVISOR'S ROMULUS PLAT NO. 15	02a	68-51	5	01

SUBDIVISION	Item No.	Liber Page	Map Page	E.D.P. No.
SUPERVISOR'S VAN PETTEN PLAT NO. 1	19d	64-15	76	02
SUPERVISOR'S VAN PETTEN PLAT NO. 2	19c	64-16	76	01
THE FAIRWAYS AT GATEWAY SUB. NO. 2	03e	119-95 to 100	9,10	010-03
THE FAIRWAYS AT GATEWAY SUB. NO. 3	03d	119-37 to 43	9	01
THE COMMONS SUB. NO. 2	07c	119-10 to 15	27	02
TAYLOR ROAD SUB	25a	50-54	100	01
THE COMMONS SUB.	07b	116-1 to 5	27	01
THE COLUMBIAN SUB (BLOCKS A - D)	20f	19-11	78	07805 to 07809
THE FARMS SUB. NO. 1	7a	114-74 to 78	25	01
THE JUNCTION SUB (BLOCKS 1 - 29)	20a	17-34	77	07701 to 07729
THE PONDS AT GATEWAY COND.	03i	37840-1 to 61	09	02
VERTES INDUSTRIAL SUB	24a	89-55	96	01
VOC-ED SUB	18b	99-74,75	69	01
WATTS SUB	02c	46-15	6	01
WAYNECORSE SUB	04e	59-67	16	01
WAYNE COUNTY COND SUB PLAN NO. 280	21c	24443-603 to 638	82	03
WAYNE COUNTY COND SUB PLAN NO. 580	03d	32821-357 to 414	9,10	010-02
WAYNE COUNTY COND SUB PLAN NO. 700	03i	37840-1 to 61	9	02
WAYNE COUNTY COND SUB PLAN NO. 760	36p	40522-357 to 425	143	03
WAYNE ECORSE BLVD SUB	05f	70-75	20	03
WAYNE PARK SUB	04b	38-42	14	01
WAYNE PORT HIGHLANDS SUB	16a	63-79	62	01
WAYNE VIEW GARDENS SUB	05d	70-44	17	03
WYNDCLIFT ESTATES SUB	16b	88-40,41	62	02
WYNDCLIFT ESTATES SUB NO. 2	16c	89-17,18	61,62	062-03

Date 6-24-96
Drawn by Jadwiga Grabski
Checked by
Approved by
Revised 6-4-99
7-13-2000
2-5-02
5-22-04
12-20-07

(c) 2007 COUNTY OF WAYNE, STATE OF MICHIGAN

DEPARTMENT OF MANAGEMENT AND BUDGET
ASSESSMENT AND EQUALIZATION DIVISION